


### Acoustic Recording Units

TQK - South/Central Study Areas



Powered by  
Copenhagen Infrastructure Partners  
and ABO Energy

Bird ARU


Bat ARU

TQK - North

TQK - Central

TQK - South

Project Area





0 50 100 200 km

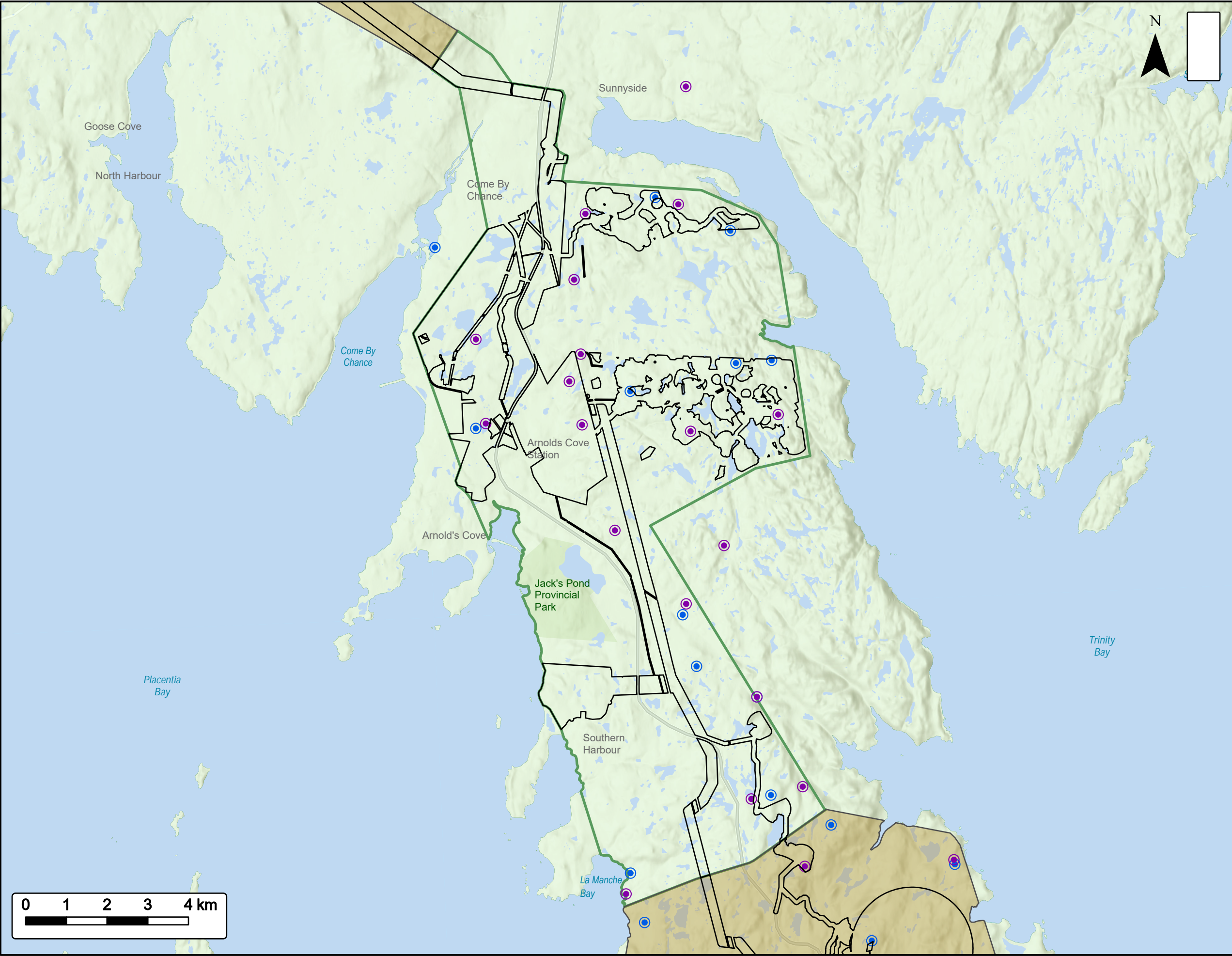
Coordinate System: NAD83 UTM Zone 21N

Sources: ESRI Basemaps, GeoNOVA, NSTD, HERE, Garmin, USGS, NRCan, NFLD Gov. Depts

Date:	July 2025	Project #:	25-11264
Scale:	1:200,000	Drawing #:	29
Drawn By:	K. Wallace		
Checked By:	B. Spencer		








### Acoustic Recording Units

TQK - Central Study Area



Powered by  
Copenhagen Infrastructure Partners  
and ABO Energy


Bird ARU

Bat ARU

TQK - Central

TQK - North and South

Project Area




0 50 100 200 km

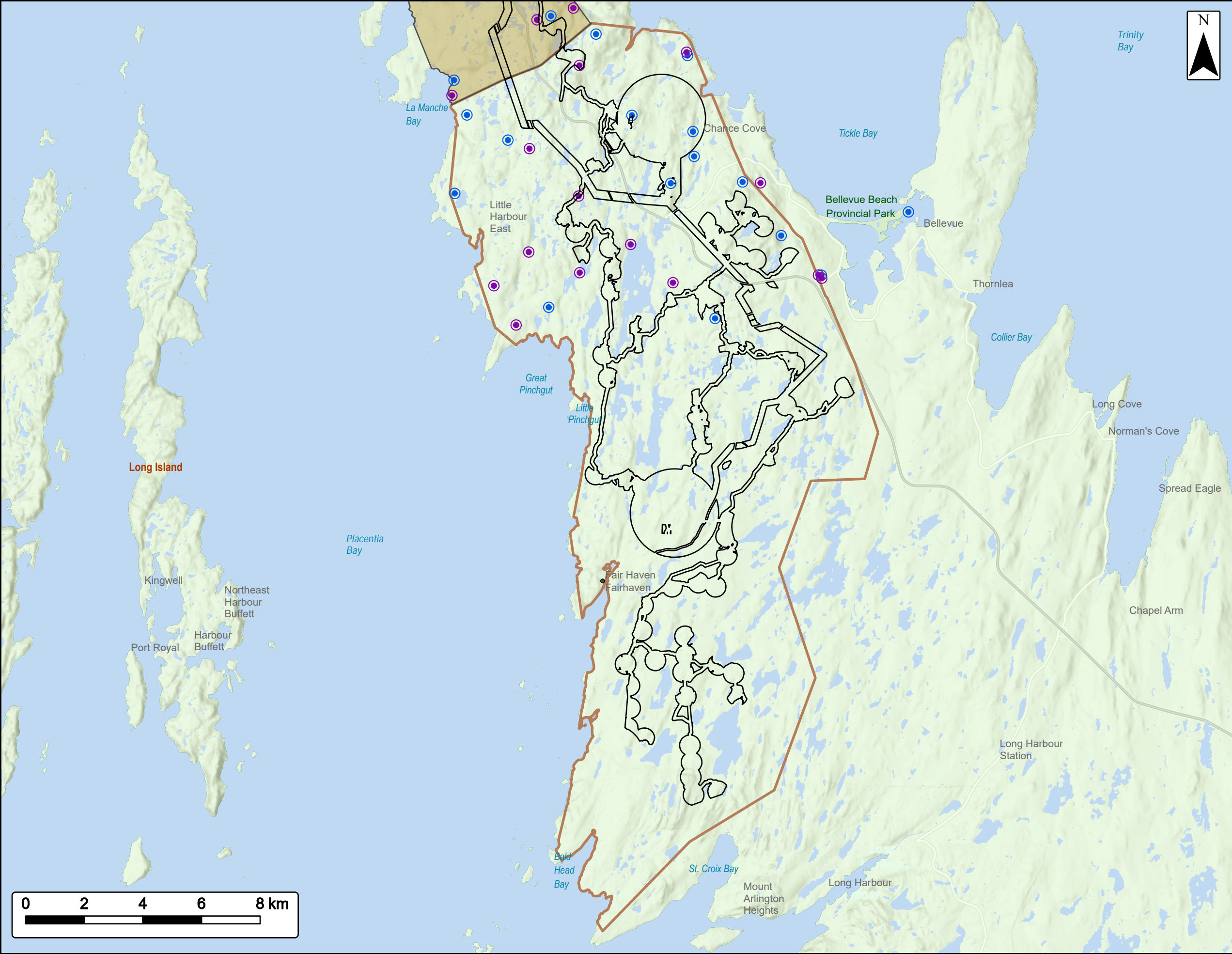
Coordinate System: NAD83 UTM Zone 21N

Sources: ESRI Basemaps, GeoNOVA, NSTD, HERE, Garmin, USGS, NRCan, NFLD Gov. Depts

Date:	July 2025	Project #:	25-11264
Scale:	1:90,000	Drawing #:	30
Drawn By:	K. Wallace		
Checked By:	B. Spencer		










### Acoustic Recording Units


TQK - South Study Area





Powered by  
Copenhagen Infrastructure Partners  
and ABO Energy


Bird ARU 

Bat ARU 

TQK - South 

TQK - Central 

Project Area 




0 50 100 200 km

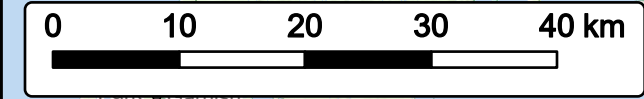
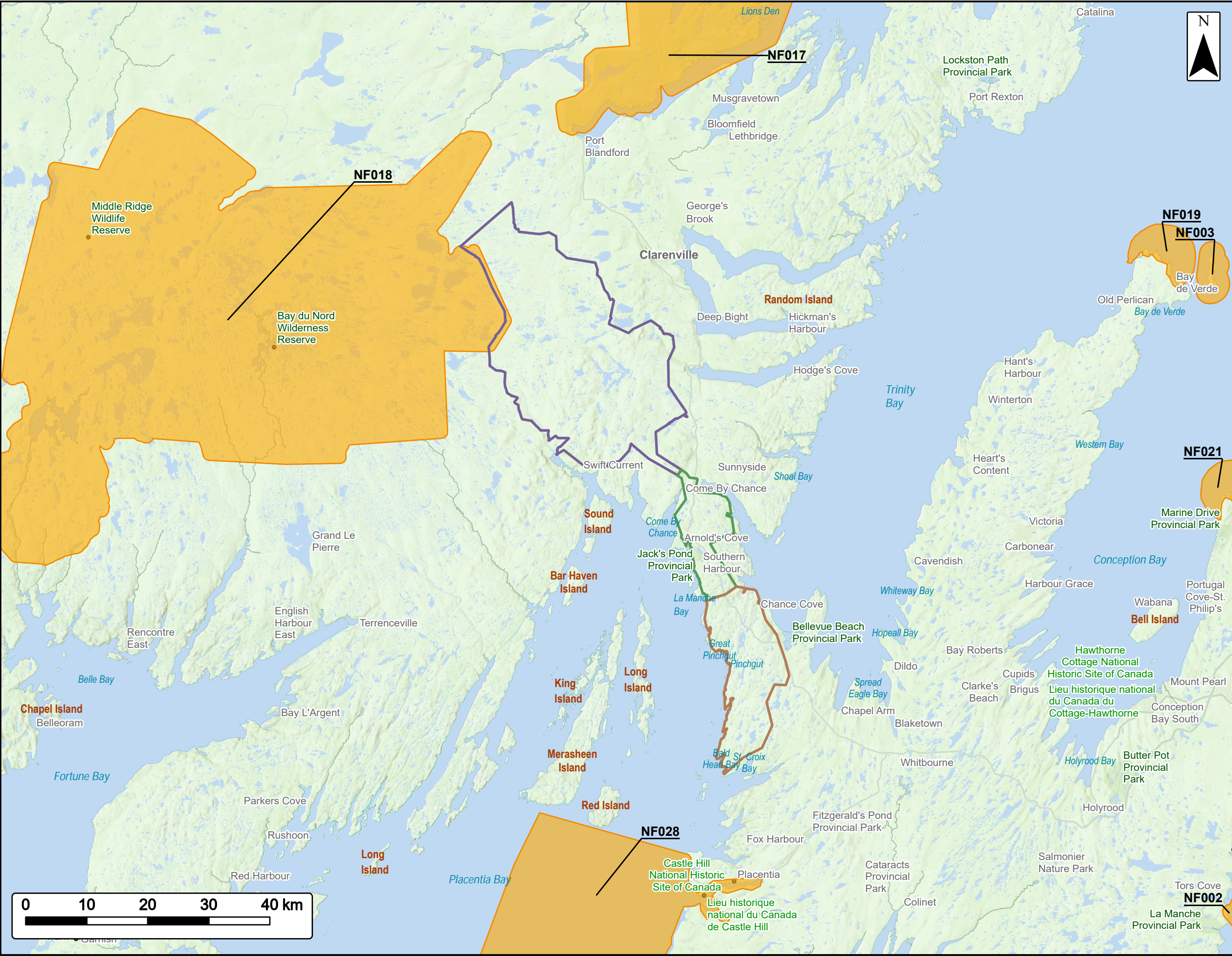
Coordinate System: NAD83 UTM Zone 21N

Sources: ESRI Basemaps, GeoNOVA, NSTD, HERE, Garmin, USGS, NRCan, NFLD Gov. Depts

Date:	July 2025	Project #:	25-11264
Scale:	1:125,000	Drawing #:	31
Drawn By:	K. Wallace		
Checked By:	B. Spencer		







Important Bird Areas



- TQK - North
- TQK - Central
- TQK - South
- Important Bird Area

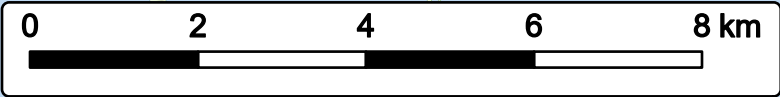
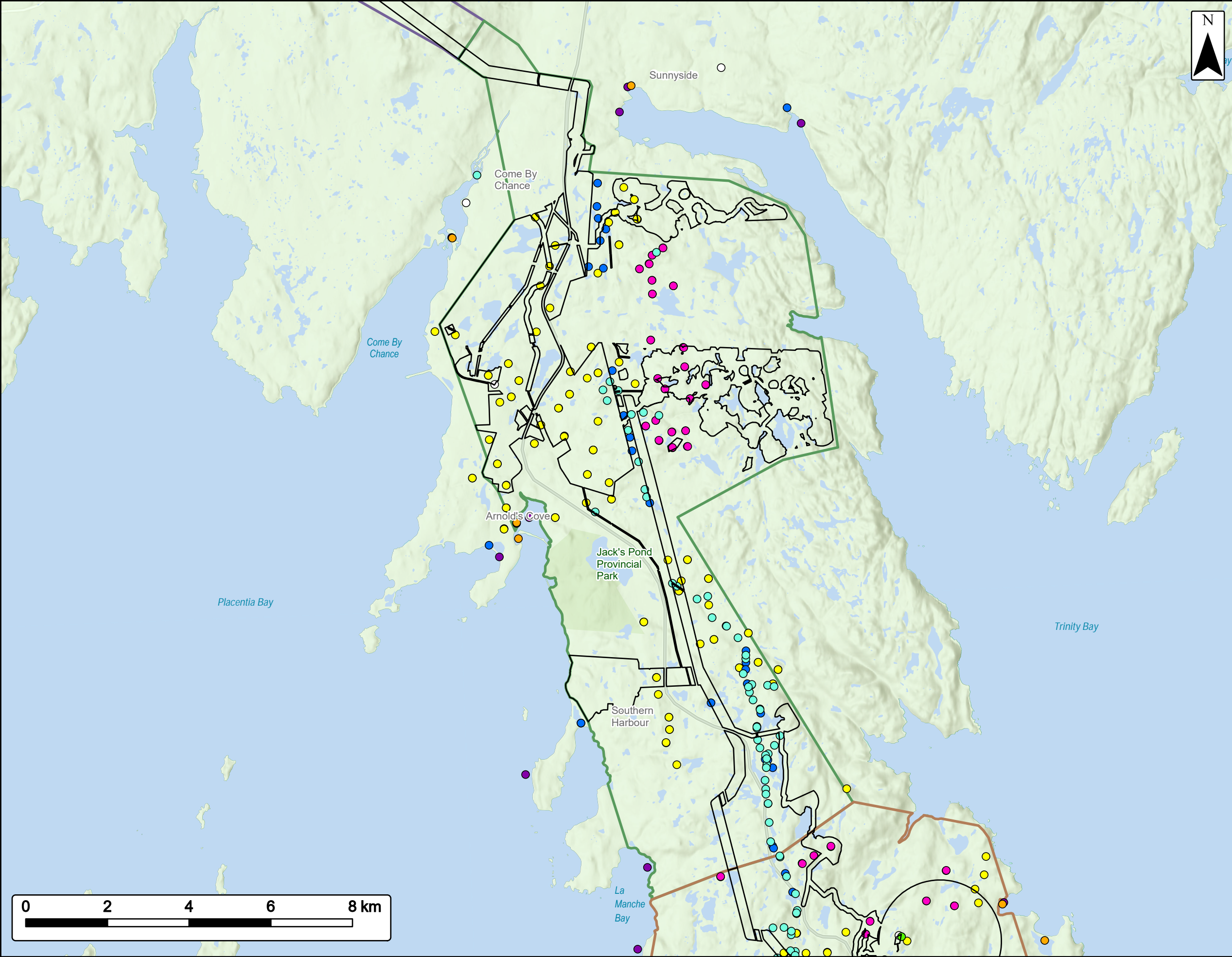


Sources: ESRI Basemaps, HERE, Garmin, USGS, NRCan, NFLD Gov. Depts

Date:	July 2025	Project #:	25-11264
Scale:	1:600,000	Drawing #:	32
Drawn By:	K. Wallace		
Checked By:	B. Spencer		








### Bird Surveys

TQK - Central Study Area



Powered by  
Copenhagen Infrastructure Partners  
and ABO Energy

2023 Breeding Bird Survey

2024 Breeding Bird Survey

2024 Fall Migration Survey

2024 Shorebirds Survey

2024 Short-eared Owl Survey

2024 Spring Migration Survey

2024 Waterfowl Survey


Overwintering Location Survey

TQK - North

TQK - Central

TQK - South


Project Area



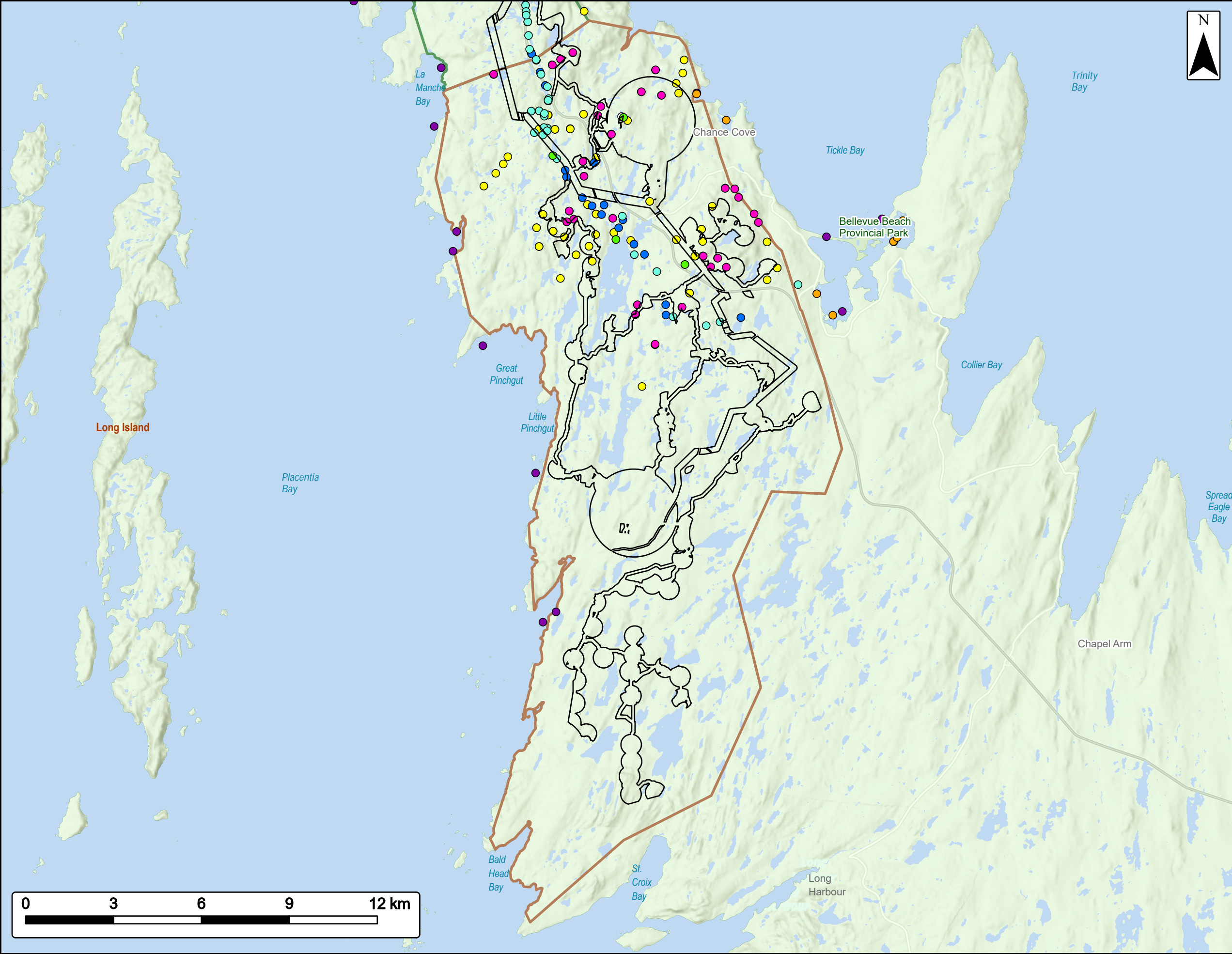
0 50 100 200 km

Sources: ESRI Basemaps, HERE, Garmin, USGS, NRCan, NFLD Gov. Depts

Date:	July 2025	Project #:	25-11264
Scale:	1:90,000	Drawing #:	33
Drawn By:	K. Wallace		
Checked By:	B. Spencer		








### Bird Surveys

TQK - South Study Area



Powered by  
Copenhagen Infrastructure Partners  
and ABO Energy

2023 Breeding Bird Survey

2024 Breeding Bird Survey

2024 Fall Migration Survey

2024 Shorebirds Survey

2024 Short-eared Owl Survey

2024 Spring Migration Survey


2024 Waterfowl Survey

Overwintering Location Survey

TQK - Central

TQK - South


Project Area



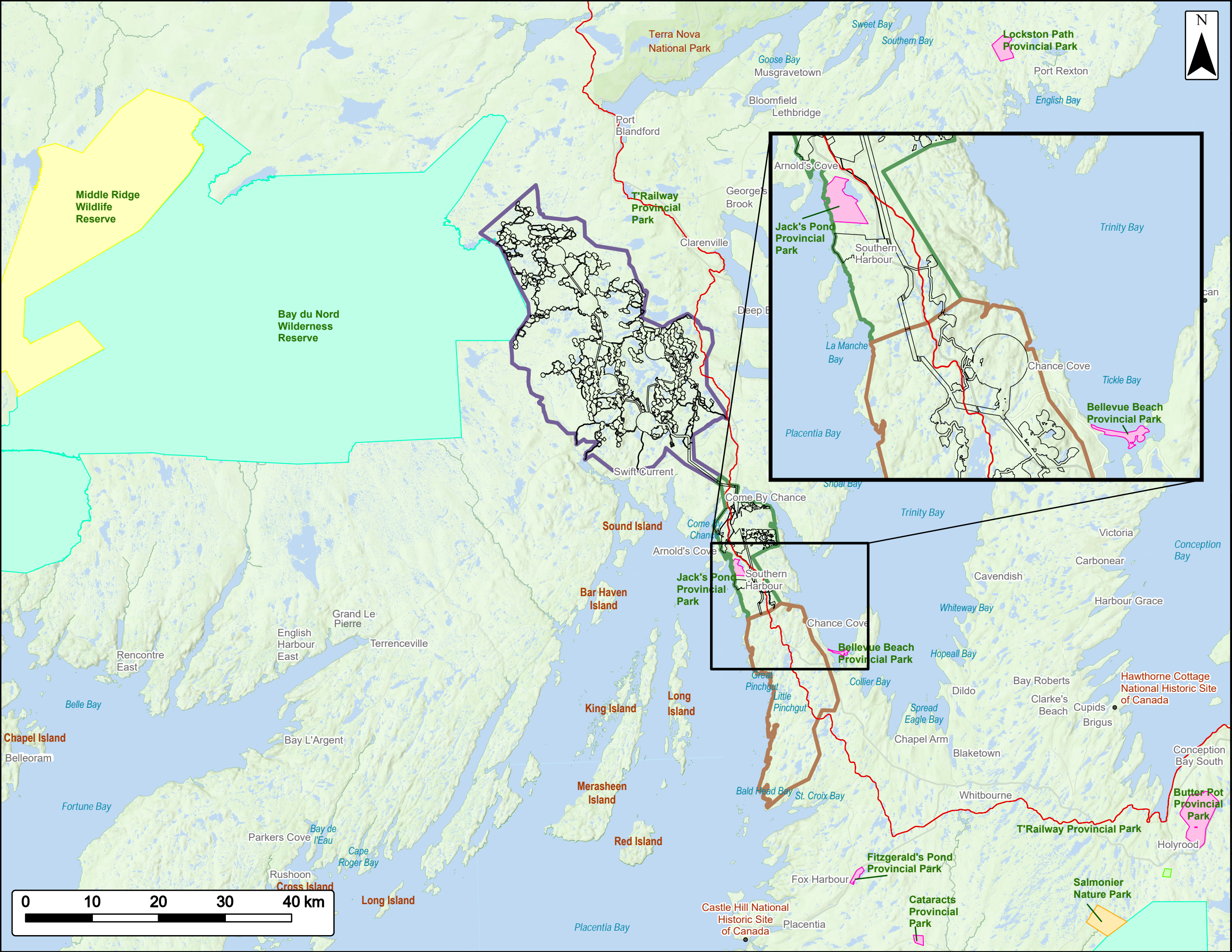
Coordinate System: NAD83 UTM Zone 21N

Sources: ESRI Basemaps, HERE, Garmin, USGS, NRCan, NFLD Gov. Depts


Date:	July 2025	Project #:	25-11264
Scale:	1:125,000	Drawing #:	34
Drawn By:	K. Wallace		
Checked By:	B. Spencer		


















### Protected Areas, Provincial Parks, and Wilderness Areas



Powered by  
Copenhagen Infrastructure Partners  
and ABO Energy

TQK - North	
TQK - Central	
TQK - South	
Project Area	
Ecological Reserve	
Provincial Park	
Wilderness Reserve	
Wildlife Park	
Wildlife Reserve	
T'Railway Provincial Park	




0 50 100 200 km

Coordinate System: NAD 1983 UTM Zone 21N

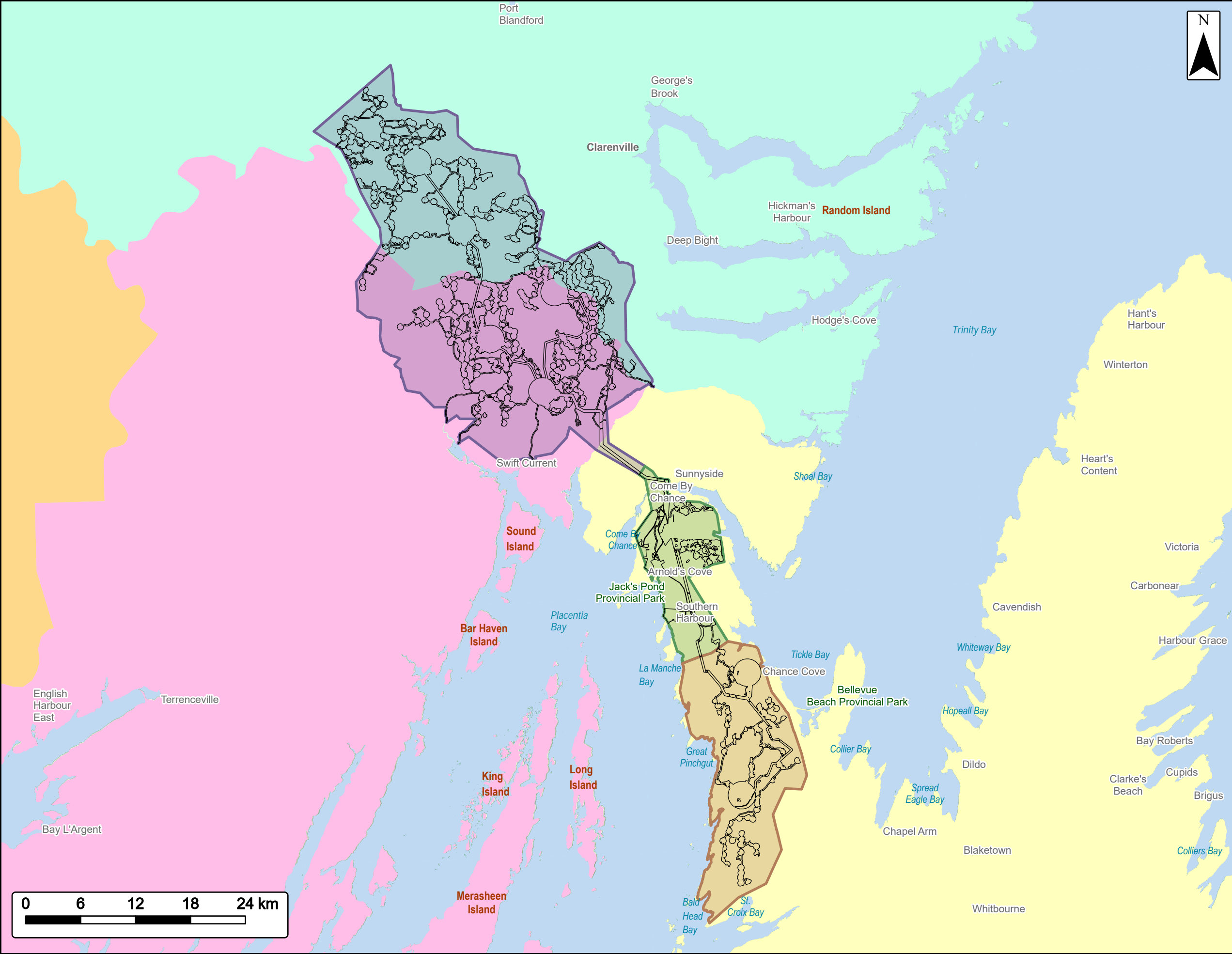
Sources: ESRI Basemaps, HERE, Garmin, USGS, NRCan, NFLD Gov. Dept

Date:	July 2025	Project #:	25-11264
Scale:	1:550,000	Drawing #:	35
Drawn By:	K. Wallace		
Checked By:	C. Vail		




strum  
CONSULTING





### Census Areas



Powered by  
Copenhagen Infrastructure Partners  
and ABO Energy

TQK - North

TQK - Central

TQK - South


Census Division No. 1

Census Division No. 2

Census Division No. 3

Census Division No. 7

Project Area




0 50 100 200 km

Coordinate System: NAD83 UTM Zone 21N

Sources: ESRI Basemaps, HERE, Garmin, USGS, NRCan, NFLD Gov. Depts

Date:	July 2025	Project #:	25-11264
Scale:	1:400,000	Drawing #:	36
Drawn By:	K. Wallace		
Checked By:	B. Spencer		



strum  
CONSULTING