




5 Year Plan 2022-2026
Commercial Harvest
Overview Amendment Map




Planning Zone : 3
FMD: 05

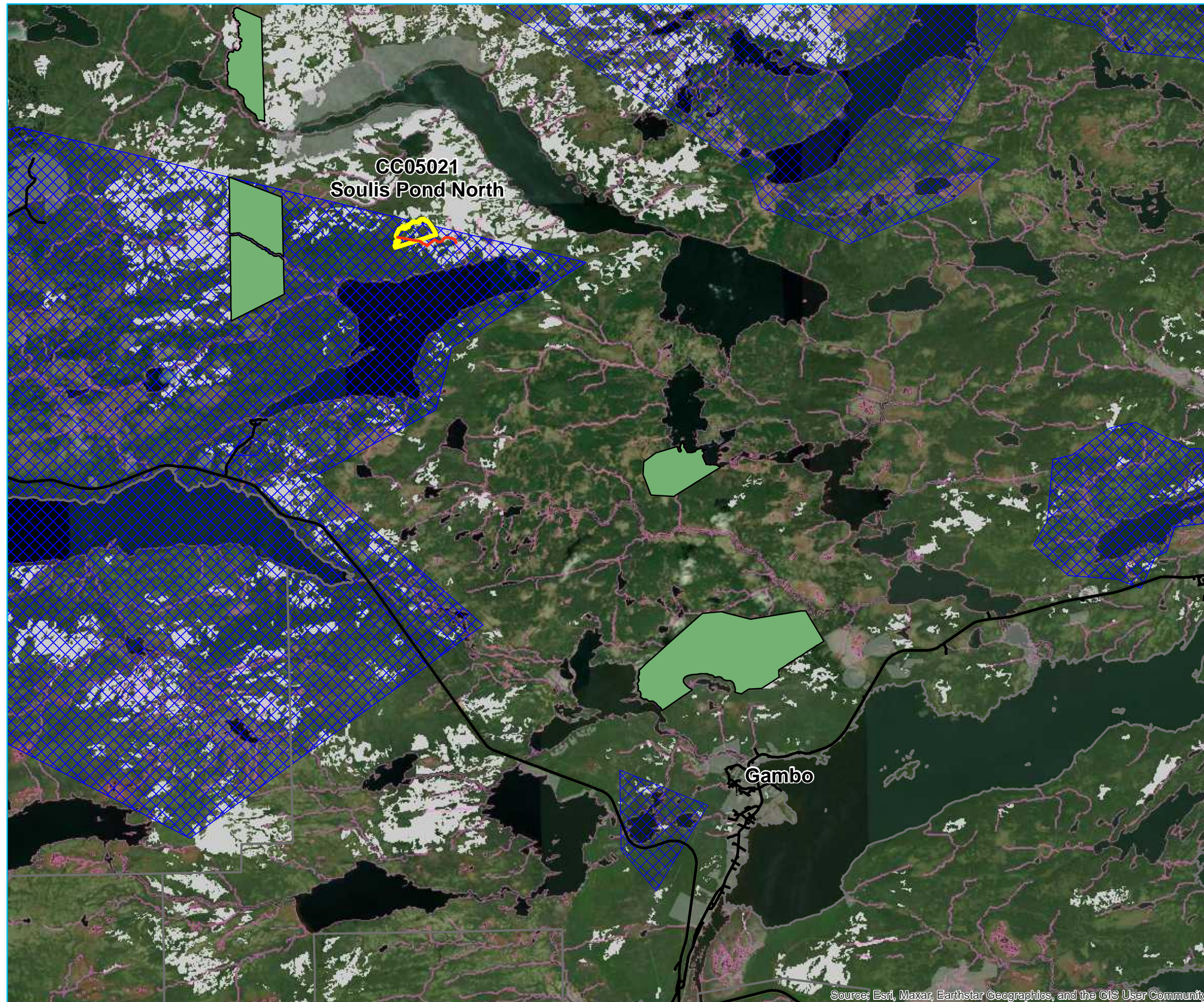
Operating Area No.: CC05021
Name: Soulis Pond North

Plan Features

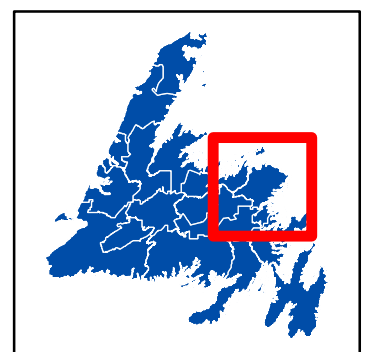
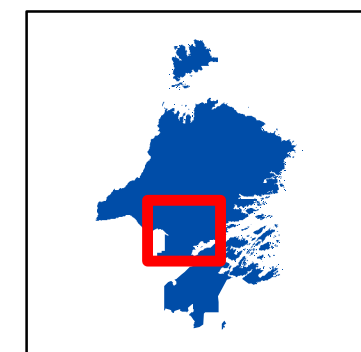
-  5 Year Plan Amendment Area
-  Road Amendment (Operational)
-  Current Commercial 5 Year Plan Operating Area

Restrictions

-  Regulatory
-  No Cut Buffer
-  Protected Water Supply



Source: Esri, Maxar, Earthstar Geographics, and the GIS User Community



0 1.25 2.5 5
Kilometers

1:125,000

