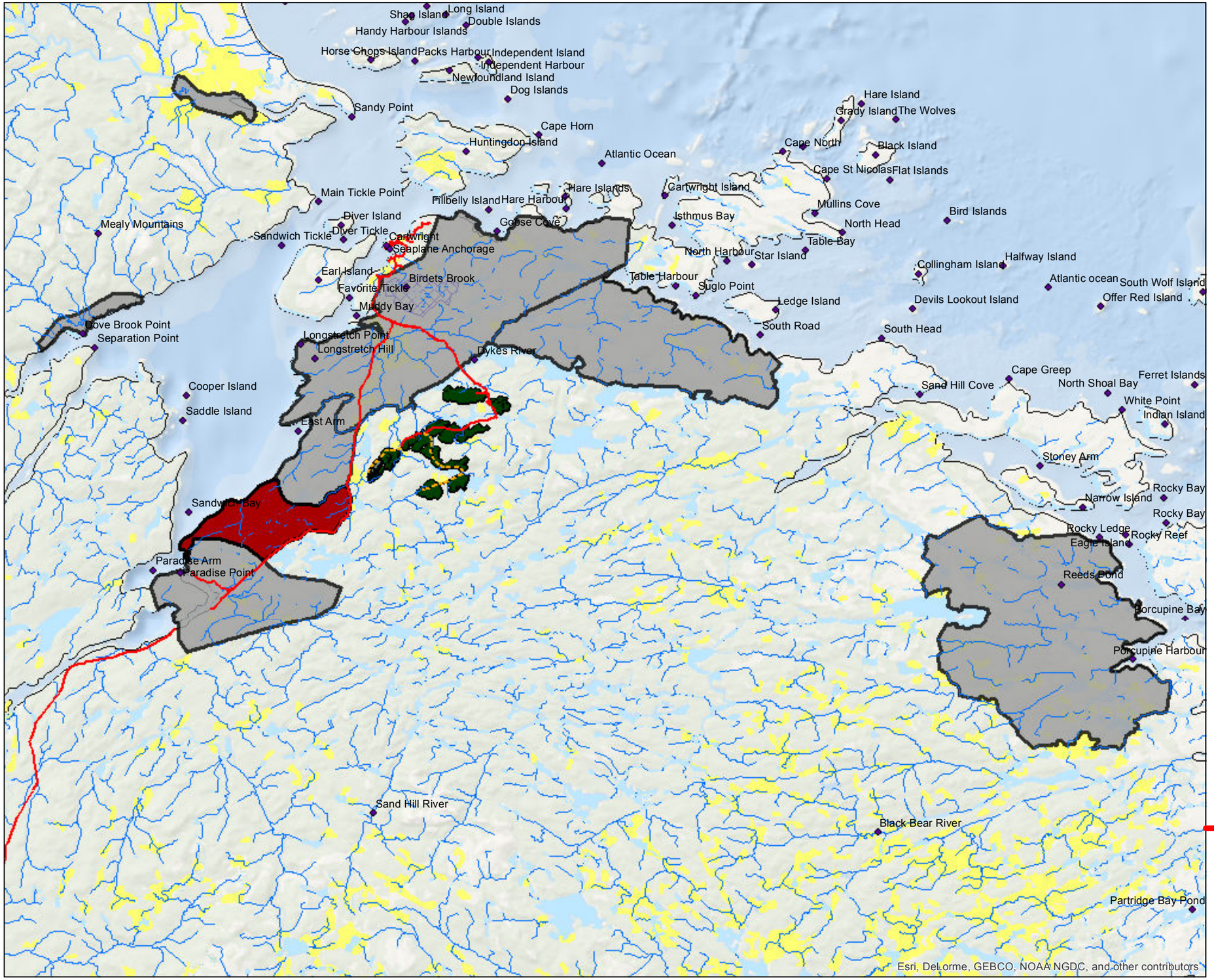

Newfoundland Labrador

Five Year Operating Plan: 2015 - 2019
Overview Map

Planning Zone : Labrador
FMD : 20

Operating Area Number :
Name : Cartwright

For block information and statistics, refer to Cover Page.

Plan Features

- ProposedRoads
- Domestic Area
- Proposed Silviculture
- Selective Commercial Block
- Commercial Blocks

Basemap Features

- Public Roads
- Resource Roads
- Streams
- Productive
- Bogs
- Water Bodies
- Scrub

Restrictions

- Caribou Habitat
- ProtectedWaterSupply
- Regulatory
- No Cut Buffer

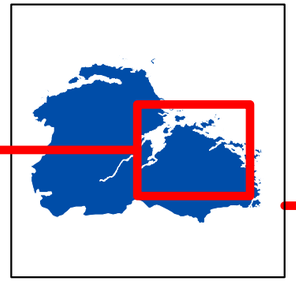

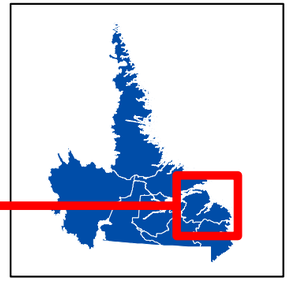

0 3.5 7 14 Kilometers

1:350,000

Template Name: FYP_Commercial_Operating_Area_Amend.mxd