Triple E Farms
map # 1
Legend
land location
Google Earth
Image IBCAO
Image Landsat / Copernicus
Data SIO, NOAA, U.S. Navy, NGA, GEBCO
N
400 km

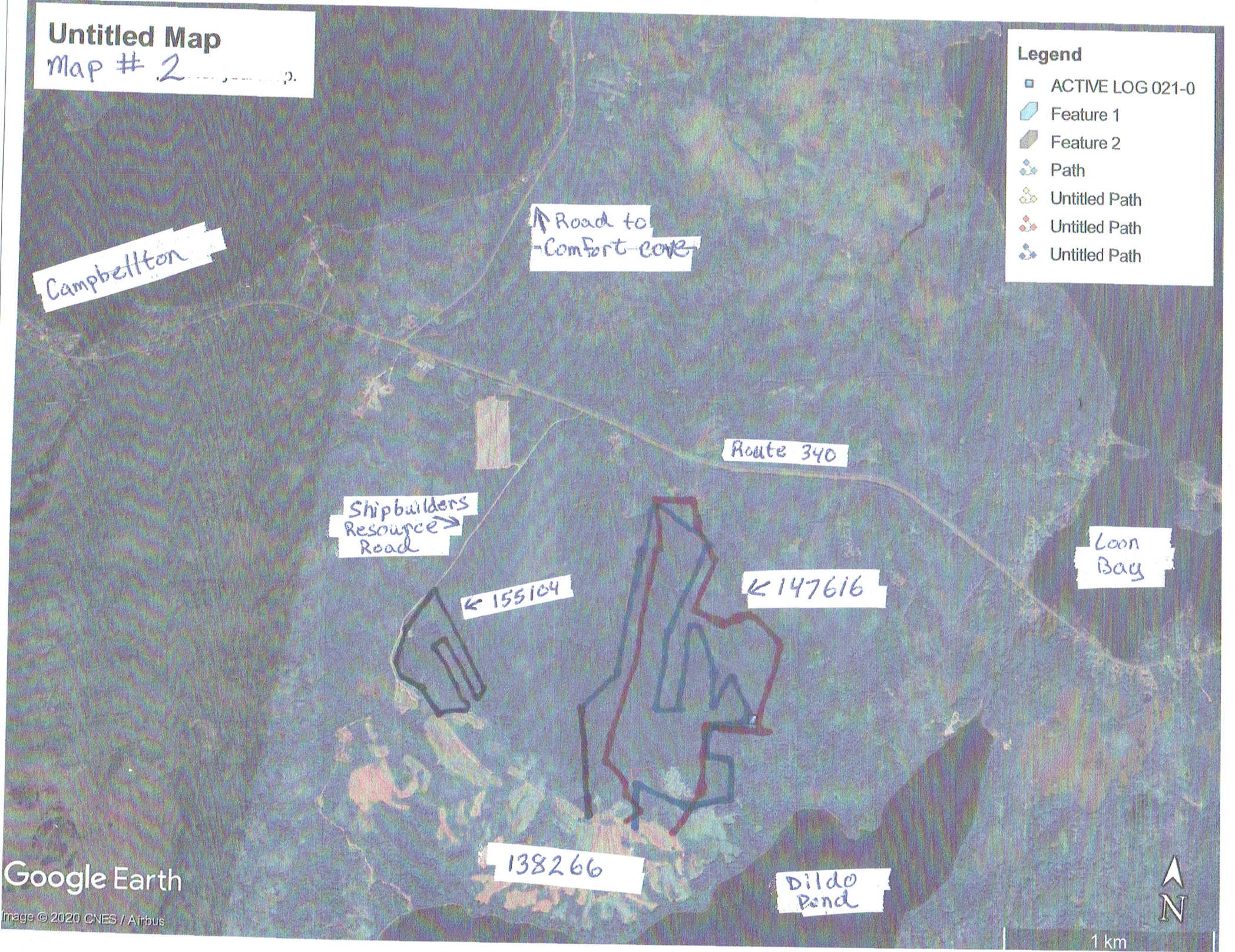
Untitled Map
Map # 2
Legend
ACTIVE LOG 021-0
Feature 1
Feature 2
Path
Untitled Path
Untitled Path
Untitled Path
Campbellton
Road to Comfort Cove
Route 340
Shipbuilders Resource Road
155104
147616
Loon Bay
138266
Dildo Pond
Google Earth
Image © 2020 CNES / Airbus
N
1 km

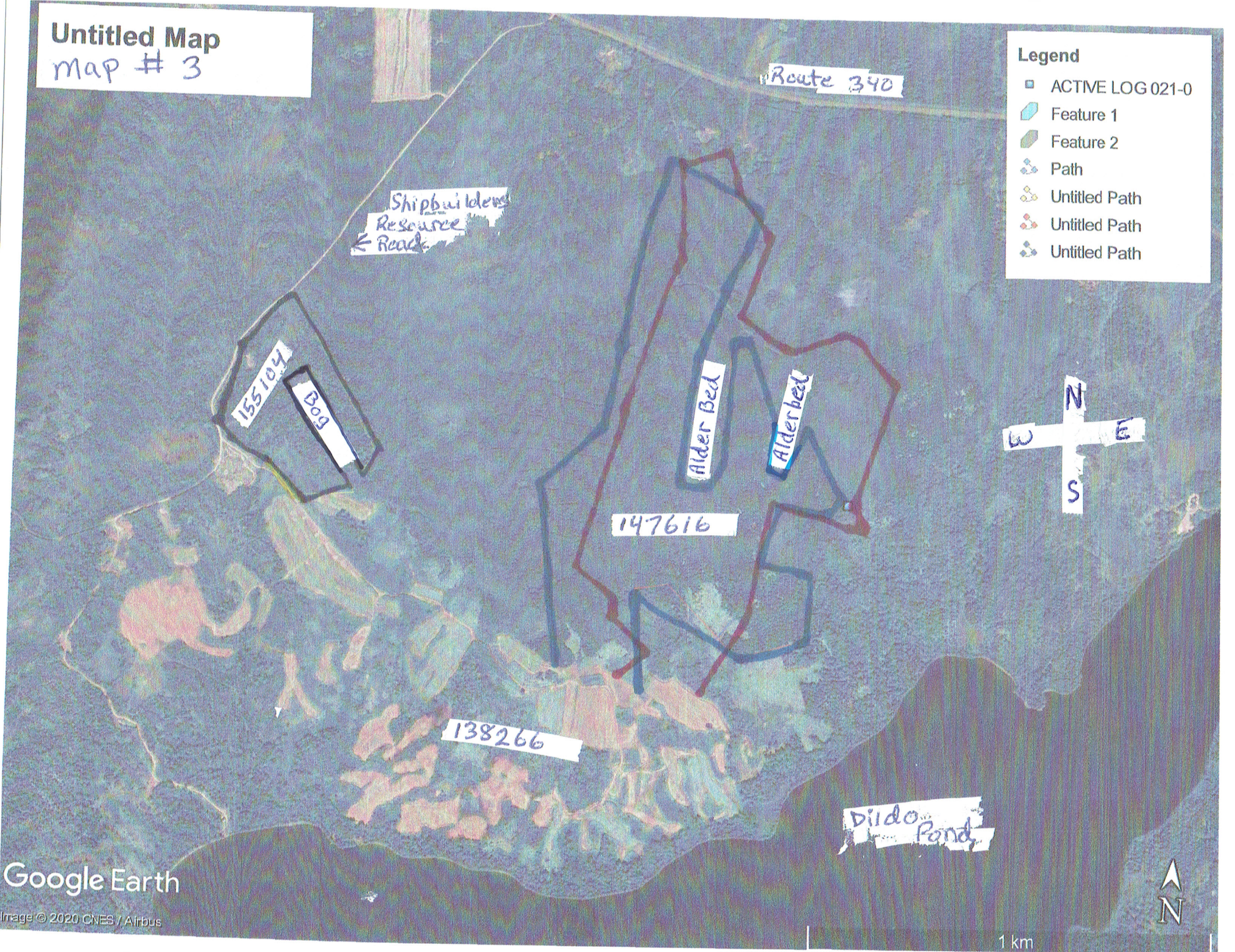
Untitled Map
Map # 3
Legend
ACTIVE LOG 021-0
Feature 1
Feature 2
Path
Untitled Path
Untitled Path
Untitled Path
Route 340
Shipbuilders Resource Road
155104
Bog
Alder Bed
Alder bed
147616
138266
Dildo Pond
N
W
E
S
Google Earth
Image © 2020 CNES / Airbus
1 km
N

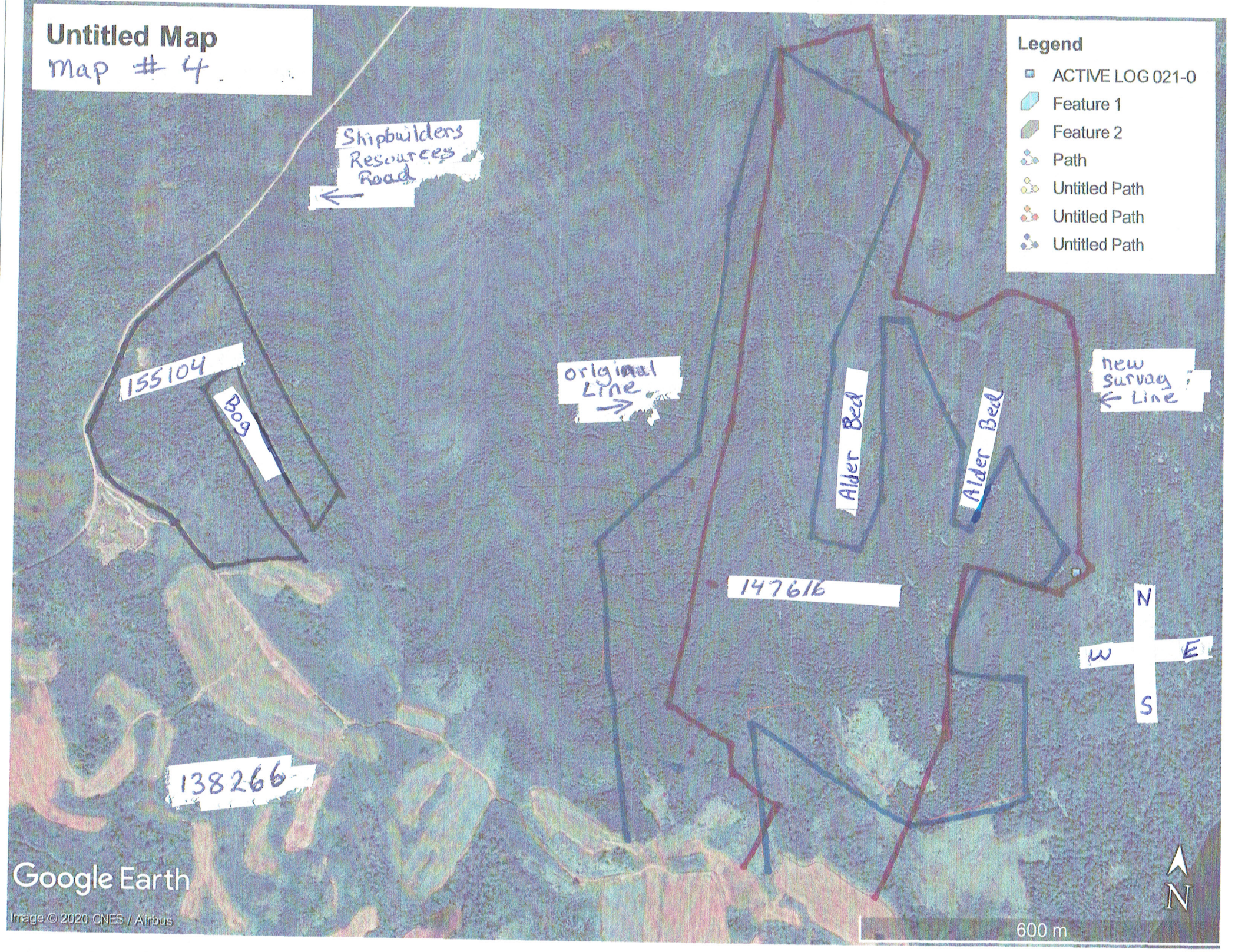
Untitled Map
Map # 4
Legend
ACTIVE LOG 021-0
Feature 1
Feature 2
Path
Untitled Path
Untitled Path
Untitled Path
Shipbuilders Resources Road
155104
Bog
original Line
Alder Bed
Alder Bed
new survey Line
147616
138266
N
W
E
S
N
600 m
Google Earth
Image © 2020 CNES / Airbus