

Five Year Operating Plan: 2021-2025 Domestic Harvest Plan Map AMENDMENT

Planning Zone : 5
FMD: 13

Operating Area No: CC13505
Name: Tower Road

For block information and statistics,
refer to Cover Page.





Plan Features

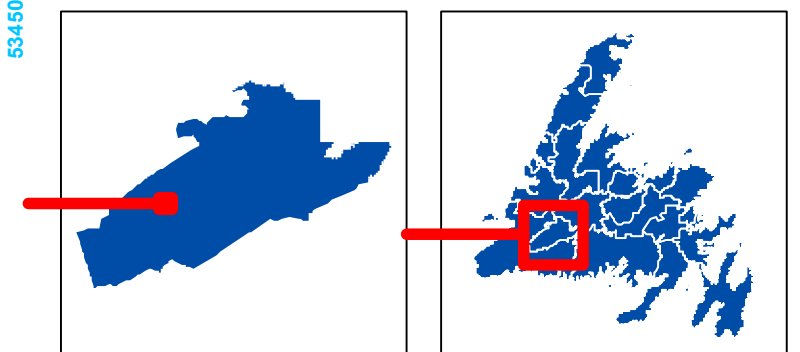
- | | |
|---|---|
|  FYOP Operating Area |  Proposed Silviculture |
|  Proposed Road |  FYOP Harvestables |
| |  Recent Cut |

Basemap Features

-  Public Road
-  Resource Road
-  Stream
-  Water Body
-  Productive Forest
-  Bog
-  Scrub
-  Other Non-forest

Restrictions

-  Protected Water Supply
-  Caribou Core Areas
-  Regulatory
-  No Cut Buffer



0 0.15 0.3 0.6
Kilometers

1:14,718

