

Stream Crossings

Demonstration Trail Parson's Pond to Daniel's Harbour

Trailhead Development Company Inc.

Rev. No	Revision	Date (D-M-Y)	Approved By
0	Initial SC Photo Collage Report	8 Oct 2025	
1	Document Finalization for Submission	22 Dec 2025	Colin Jones
2			
3			
4			

December 2025

Environmental Preview Report – Appendix H

List of Figures

Figure 1. Photos of water crossing 1, located northwest of the Demonstration Trail's start point in Parson's Pond, at 50.035500°N, 57.711750°W.	1
Figure 2. Photos of water crossing 2a, located near the end of segment 5 of the Demonstration Trail at 50.093140°N, 57.681320°W.	2
Figure 3. Photos of stream crossing 2b, an alternate crossing approximately 80 metres from stream crossing 2a, located near the end of segment 5 of the Demonstration Trail at 50.093090°N, 57.680220°W.	3
Figure 4. Photos of stream crossing 3a, located near the end of segment 8 of the Demonstration Trail beside Route 430 at 50.142140°N, 57.644060°W.	4
Figure 5. Photos of stream crossing 3b, an alternate crossing approximately 148 metres from stream crossing 3a, located near the end of segment 8 of the Demonstration Trail at 50.142360°N, 57.646100°W.	5
Figure 6. Photos of stream crossing 4a, located near the end of segment 9 of the Demonstration Trail beside the Entente Cordiale Inn (village of Portland Creek) at 50.171350°N, 57.606700°W.	6
Figure 7. Photos of stream crossing 4b, an alternate crossing approximately 45 metres from stream crossing 4a, located near the end of segment 9 of the Demonstration Trail beside the Entente Cordiale Inn (village of Portland Creek) at 50.171240°N, 57.607310°W.	7
Figure 8. Photos of stream crossing 5, located in the sand dunes near Portland Creek (segment 10 of the Demonstration Trail) at 50.176530°N, 57.602610°W.	8
Figure 9. Photos of stream crossing 6 over Portland Creek, including the Route 430 bridge which accommodates vehicle traffic only (no pedestrian crossing currently exists), located at the end of segment 10 of the Demonstration Trail at approximately 50.182090°N, 57.601750°W.	9
Figure 10. Photos of stream crossing 7, located along the coast in the middle of segment 11 of the Demonstration Trail at 50.192100°N, 57.610350°W.	10
Figure 11. Photos of stream crossing 8, located by LGL's field team during vegetation surveys in segment 12 of the Demonstration Trail just south of Daniel's Harbour at 50.220604°N, 57.597576°W.	11
Figure 12. Photos of stream crossing 9, located by LGL's field team during vegetation surveys in segment 12 of the Demonstration Trail beside Route 430 south of Daniel's Harbour, at 50.214771°N, 57.601674°W.	12
Figure 13. Photos of stream crossing 10, located by LGL's field team during vegetation surveys in segment 11 of the Demonstration Trail at 50.193968°N, 57.609643°W.	13
Figure 14. Photos of stream crossing 11, located by LGL's field team during vegetation surveys in segment 10 of the Demonstration Trail beside Route 430 just south of Portland Creek, at 50.175354°N, 57.598856°W.	14
Figure 15. Photos and a FieldMaps app screenshot of stream crossing 12, located by LGL's field team during vegetation surveys in segment 9 of the Demonstration Trail near the village of Portland Creek, at 50.162478°N, 57.619174°W.	15
Figure 16. Photos of stream crossing 13, located by LGL's field team during vegetation surveys in segment 9 of the Demonstration Trail at 50.155380°N, 57.632144°W.	16
Figure 17. Photos of stream crossing 14, located by LGL's field team during vegetation surveys in segment 10 of the Demonstration Trail, beside Route 430 just south of Portland Creek, at 50.175875°N, 57.599560°W.	17

Figure 18. Photos and a FieldMaps app screenshot of stream crossing 15, located by LGL's field team during vegetation surveys in segment 10 of the Demonstration Trail, beside Route 430 just south of Portland Creek, at 50.175342°N, 57.599375°W.....	18
Figure 19. Photos and a FieldMaps app screenshot of stream crossing 16, located by LGL's field team during vegetation surveys in segment 10 of the Demonstration Trail, beside Route 430 just south of Portland Creek, at 50.175153°N, 57.599364°W.....	19



Figure 1. Photos of water crossing 1, located northwest of the Demonstration Trail's start point in Parson's Pond, at 50.035500°N, 57.711750°W. This potential stream crossing was identified during desktop review of 1:50,000 topographic maps but was found in the field to be part of a coastal meadow with no waterway present aside from a shallow pond.



Figure 2. Photos of water crossing 2a, located near the end of segment 5 of the Demonstration Trail at 50.093140°N, 57.681320°W.



Figure 3. Photos of stream crossing 2b, an alternate crossing approximately 80 metres from stream crossing 2a, located near the end of segment 5 of the Demonstration Trail at 50.093090°N, 57.680220°W.



Figure 4. Photos of stream crossing 3a, located near the end of segment 8 of the Demonstration Trail beside Route 430 at 50.142140°N, 57.644060°W.



Figure 5. Photos of stream crossing 3b, an alternate crossing approximately 148 metres from stream crossing 3a, located near the end of segment 8 of the Demonstration Trail at 50.142360°N, 57.646100°W.



Figure 6. Photos of stream crossing 4a, located near the end of segment 9 of the Demonstration Trail beside the Entente Cordiale Inn (village of Portland Creek) at 50.171350°N, 57.606700°W.



Figure 7. Photos of stream crossing 4b, an alternate crossing approximately 45 metres from stream crossing 4a, located near the end of segment 9 of the Demonstration Trail beside the Entente Cordiale Inn (village of Portland Creek) at 50.171240°N, 57.607310°W.



Figure 8. Photos of stream crossing 5, located in the sand dunes near Portland Creek (segment 10 of the Demonstration Trail) at 50.176530°N, 57.602610°W. This potential stream crossing was identified during desktop review of 1:50,000 topographic maps but was found in the field to be completely dry, with no evidence even for an ephemeral watercourse.



Figure 9. Photos of stream crossing 6 over Portland Creek, including the Route 430 bridge which accommodates vehicle traffic only (no pedestrian crossing currently exists), located at the end of segment 10 of the Demonstration Trail at approximately 50.182090°N, 57.601750°W. Portland Creek is a Fisheries and Oceans Canada scheduled salmon river.



Figure 10. Photos of stream crossing 7, located along the coast in the middle of segment 11 of the Demonstration Trail at 50.192100°N, 57.610350°W. This potential stream crossing was identified during desktop review of 1:50,000 topographic maps and appears to be a small, ephemeral watercourse which was dry at the time of field assessment (June 2025).



Figure 11. Photos of stream crossing 8, located by LGL's field team during vegetation surveys in segment 12 of the Demonstration Trail just south of Daniel's Harbour at 50.220604°N, 57.597576°W.




Figure 12. Photos of stream crossing 9, located by LGL's field team during vegetation surveys in segment 12 of the Demonstration Trail beside Route 430 south of Daniel's Harbour, at 50.214771°N, 57.601674°W.



Figure 13. Photos of stream crossing 10, located by LGL's field team during vegetation surveys in segment 11 of the Demonstration Trail at 50.193968°N, 57.609643°W.



Figure 14. Photos of stream crossing 11, located by LGL's field team during vegetation surveys in segment 10 of the Demonstration Trail beside Route 430 just south of Portland Creek, at 50.175354°N, 57.598856°W.

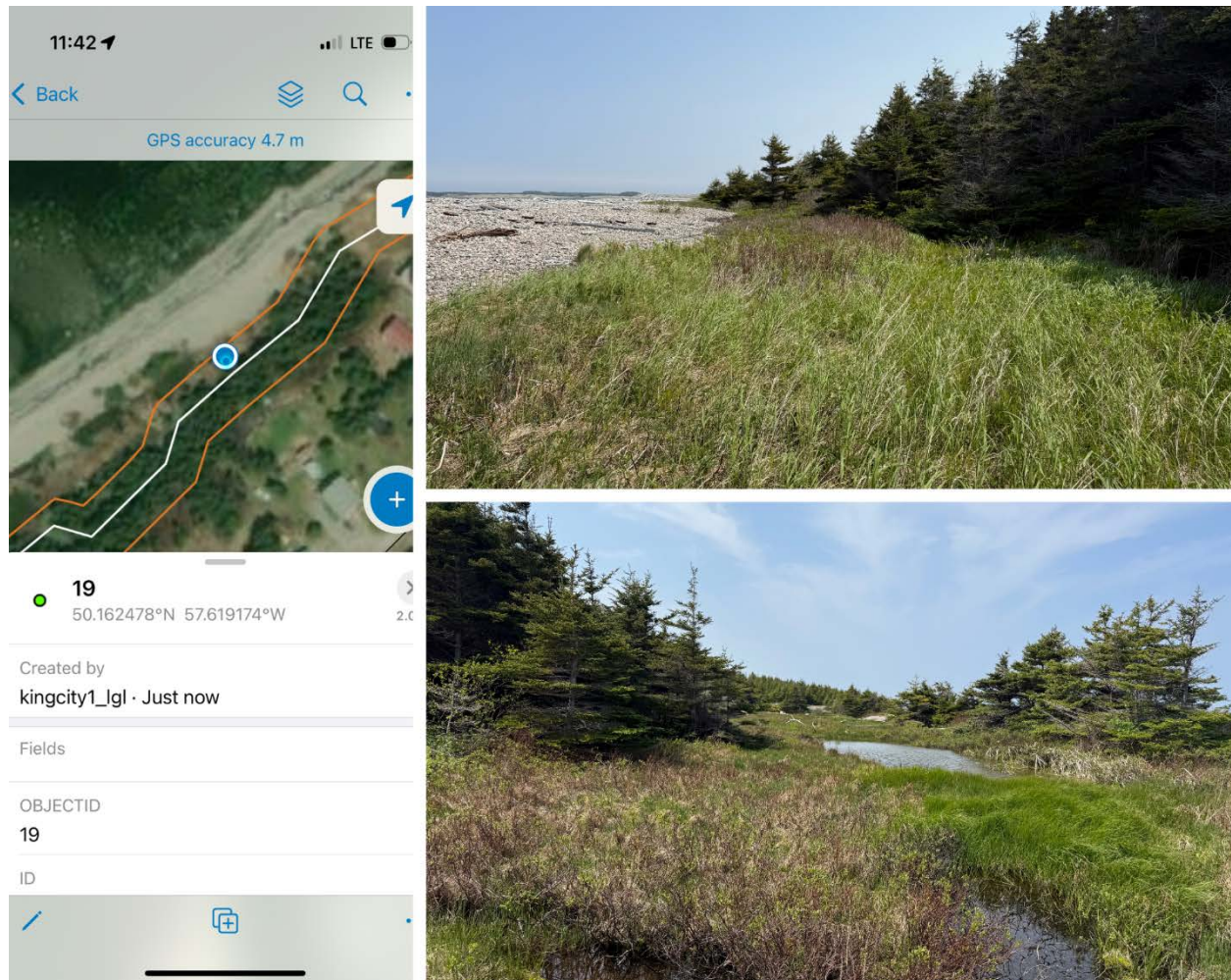


Figure 15. Photos and a FieldMaps app screenshot of stream crossing 12, located by LGL's field team during vegetation surveys in segment 9 of the Demonstration Trail near the village of Portland Creek, at 50.162478°N, 57.619174°W.



Figure 16. Photos of stream crossing 13, located by LGL's field team during vegetation surveys in segment 9 of the Demonstration Trail at 50.155380°N, 57.632144°W.



Figure 17. Photos of stream crossing 14, located by LGL's field team during vegetation surveys in segment 10 of the Demonstration Trail, beside Route 430 just south of Portland Creek, at 50.175875°N, 57.599560°W.




Figure 18. Photos and a FieldMaps app screenshot of stream crossing 15, located by LGL's field team during vegetation surveys in segment 10 of the Demonstration Trail, beside Route 430 just south of Portland Creek, at 50.175342°N, 57.599375°W.



Figure 19. Photos and a FieldMaps app screenshot of stream crossing 16, located by LGL's field team during vegetation surveys in segment 10 of the Demonstration Trail, beside Route 430 just south of Portland Creek, at 50.175153°N, 57.599364°W.