

# Global Gas Flaring and Venting Reduction Partnership

## Regulators' Workshop

September 14, 2006

Onshore  
Newfoundland and Labrador



Natural Resources

September 2006

Government of Newfoundland and Labrador



---

---

---

---

---

---

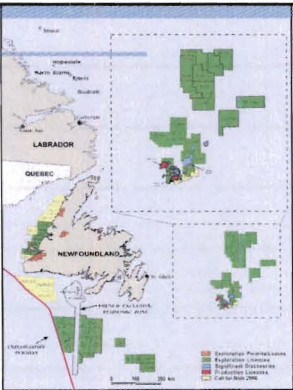
---

---


### Petroleum Rights Newfoundland and Labrador (May 2006)

**Onshore:**  
10 Exploration Permits  
(264,515 Ha)  
1 Production Lease  
(15,875 Ha)

**Offshore:**  
43 Exploration Licenses  
(7,772,834 Ha)  
49 Significant Discovery  
Licenses (161,057 Ha)  
6 Production Licenses  
(40,749Ha)




0 50 100 km



Natural Resources

September 2006

Government of Newfoundland and Labrador



---

---

---

---

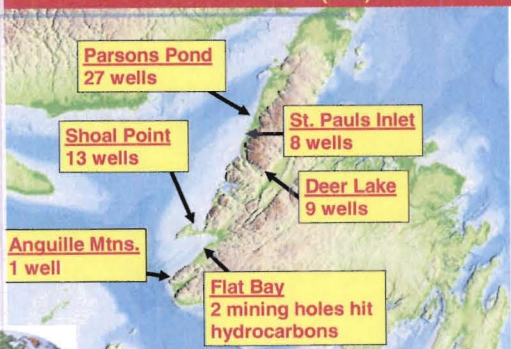
---

---

---

---

### Historic Wells (60)



**Parsons Pond**  
27 wells


**Shoal Point**  
13 wells

**St. Pauls Inlet**  
8 wells

**Deer Lake**  
9 wells

**Anguille Mtns.**  
1 well


**Flat Bay**  
2 mining holes hit hydrocarbons



Natural Resources

September 2006

Government of Newfoundland and Labrador



---

---

---

---

---


---

---

---

### Summary

- In the past 15 years, 15 petroleum exploration wells, 9 test holes and 2 delineation wells have been drilled onshore in Western Newfoundland
- One production lease has been issued
- 20,000 bbl of light sweet crude (GOR of 1.3-1.7 mcf/bbl) have been produced during testing
- In addition 4 onshore to offshore wells have been drilled
- So far one stratigraphic test hole and three exploration wells have been proposed for 2006



Natural Resources

September 2006

Government of Newfoundland and Labrador

---

---

---

---


---


---

---

---

### Flare at Production Test Port au Port #1





Natural Resources

September 2006

Government of Newfoundland and Labrador

---

---

---

---

---

---

---

---