Newfoundland Labrador

Natural Resources

Mines

TILL GEOCHEMISTRY OF SHEFFIELD LAKE, SPRINGDALE, DAWES POND AND THE TOPSAILS (NTS MAP AREAS 12H/07, 08, 01, 02)

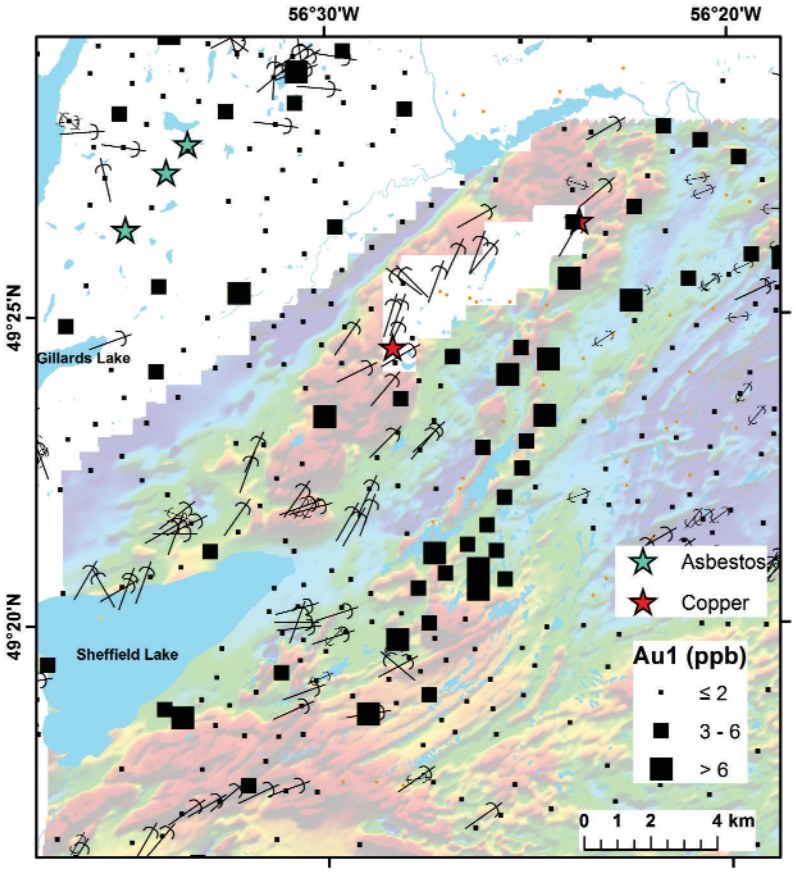

J.S. Organ and S.D. Amor

Open File 012H/2212

St. John's
Newfoundland and Labrador
October, 2017

NOTE

Open File reports and maps issued by the Geological Survey Division of the Newfoundland and Labrador Department of Natural Resources are made available for public use. They have not been formally edited or peer reviewed, and are based upon preliminary data and evaluation.

The purchaser agrees not to provide a digital reproduction or copy of this product to a third party. Derivative products should acknowledge the source of the data.

DISCLAIMER

The Geological Survey, a division of the Department of Natural Resources (the "authors and publishers"), retains the sole right to the original data and information found in any product produced. The authors and publishers assume no legal liability or responsibility for any alterations, changes or misrepresentations made by third parties with respect to these products or the original data. Furthermore, the Geological Survey assumes no liability with respect to digital reproductions or copies of original products or for derivative products made by third parties. Please consult with the Geological Survey in order to ensure originality and correctness of data and/or products.

Recommended citation:

Organ, J.S. and Amor, S.D.

2017: Till geochemistry of Sheffield Lake, Springdale, Dawes Pond and the Topsails (NTS map areas 12H/07, 08, 01, 02). Government of Newfoundland and Labrador, Department of Natural Resources, Geological Survey, Open File 012H/2212, 40 pages.

Cover: Gold in till (-180 micron fraction) east of Sheffield Lake. Striation symbols indicate that ice movement was generally to the northeast. Superimposed on total-field aeromagnetic data from Assessment File NFLD/3083.

Newfoundland Labrador

Natural Resources

Mines

TILL GEOCHEMISTRY OF SHEFFIELD LAKE, SPRINGDALE, DAWES POND AND THE TOPSAILS (NTS MAP AREAS 12H/07, 08, 01, 02)

J.S. Organ and S.D. Amor

Open File 012H/2212

St. John's
Newfoundland and Labrador
October, 2017

CONTENTS

Page

ABSTRACT iii

INTRODUCTION 1

BEDROCK GEOLOGY AND MINERAL RESOURCES 1
MINERAL OCCURRENCES 7

QUATERNARY HISTORY 9

ICE-FLOW HISTORY 11

SURFICIAL GEOLOGY 13

REGIONAL SURFICIAL SEDIMENT SAMPLING 13
SAMPLING AND SAMPLE PREPARATION METHODS 13
ANALYSIS 14
INCORPORATION OF EARLIER DATA 15

QUALITY ASSURANCE 18
ACCURACY 18
CONTROL CHARTS 20
FIELD AND ANALYTICAL VARIABILITY 20

DISPLAY OF GEOCHEMICAL DATA 21

SUMMARY 24

ACKNOWLEDGMENTS 24

REFERENCES 24

APPENDIX A: Analytical Methods 28

APPENDIX B: Digital Data Listing for Samples Collected in 2012 to 2013 29

APPENDIX C: Analyses of Samples Collected by R. Klassen (1994a) 30

APPENDIX D: Analyses of Samples Collected by D.G. Liverman (Davenport *et al.*, 1996) 31

APPENDIX E: Analyses of Samples Collected by D. Taylor (Taylor and Liverman, 2000) 32

APPENDIX F: Control Charts 33

APPENDIX G: Thompson-Howarth Precision Plots of Field and Analytical Duplicates 34

Page

FIGURES

Figure 1. Location of study area. Red lines represent provincial roads; green lines represent forestry-resource roads 2

Figure 2A. Bedrock geology, mineral occurrences and till sample locations in NTS map areas 12H/01,02. Red and black dots show locations of samples collected in 2012 and 2013, respectively. Coloured squares represent samples collected prior to this study by Klassen (1994; green), by Liverman (Davenport *et al.*, 1996; blue), and Taylor (Liverman *et al.*, 2000; yellow) 3

Figure 2B. Bedrock geology, mineral occurrences and till sample locations in NTS map area 12H/07. Red and black dots show locations of samples collected in 2012 and 2013, respectively. Coloured squares represent samples collected prior to this study by Klassen (1994; green), by Liverman (Davenport *et al.*, 1996; blue), and Taylor (Liverman *et al.*, 2000; yellow) 4

Figure 2C. Bedrock geology, mineral occurrences and till sample locations in NTS map area 12H/08. Red and black dots show locations of samples collected in 2012 and 2013, respectively. Coloured squares represent samples collected prior to this study by Klassen (1994; green), by Liverman (Davenport *et al.*, 1996; blue), and Taylor (Liverman *et al.*, 2000; yellow) 5

Figure 3. Pattern of glaciation on the Island of Newfoundland (after Shaw *et al.*, 2006). A) Retreat of ice onto land and the location of ice divides at 12 000BP (~14 000 Calendar years); B) Map of Newfoundland showing the approximate location of remnant ice caps as the Newfoundland Ice Cap disintegrated (modified after Grant, 1974) 10

Figure 4. Paleogeography of glacial Lake Howley (modified after Batterson, 2003) 11

Figure 5. Location of striations (red) measured in 2013. Black symbols represent striations measured prior to 2013 (Geological Survey of Newfoundland and Labrador, 2013). Large arrows indicate the generalized multiphase ice-flow history for the area. 12

Figure 6. Graphical representation of significance of statistical tests. *See* text for details 18

Figure 7. Bar chart summarizing precision of field and analytical duplicates 22

Figure 8. Thompson-Howarth precision plot for field (open circles) and analytical (closed circles) duplicates of Cu (ICP-OES) and As (INAA): examples of elements for which field variability significantly exceeds analytical variability; and of Nb (ICP-OES) and Rb (INAA): examples of elements whose field variability does not significantly exceed analytical variability 23

TABLES

Table 1. Samples by NTS map area 1

Table 2. Mineral occurrences in the study area. 7

Table 3. Geochemical variables with analytical method, units, detection limit and number of analyses below the detection limit; one sample was only analyzed for INAA elements and LOI and one sample was only analyzed for LOI 14

Table 4. Results of statistical tests of nearest-neighbour regression. 17

Table 5. Accuracy of ICP-OES analyses. 19

Table 6. Accuracy of INAA analyses 20

Table 7. Overall analytical and field precision 21

ABSTRACT

Analytical results for 1028 routine <180μ till samples from north-central Newfoundland are presented. These samples have been analyzed by ICP-OES and INAA and checked for acceptable accuracy and precision. Older data from the same area, some of which have been levelled to compensate for different size fractions and digestion methods, are re-released with this report.

INTRODUCTION

This report complements the release of analytical data for 1028 <180µ (–80 mesh) till samples collected from the Sheffield Lake, Springdale, Dawes Pond and the Topsails (NTS map areas 12H/07, 08, 01 and 02, respectively). Sampling statistics are shown in Table 1. The field program also included the determination of the paleo ice flow to aid in the subsequent interpretation of geochemical anomalies, and the understanding of the regional ice-flow history. An interpretation of the surficial and geochemical data will be released at a later date.

Table 1. Samples by NTS map area

NTS Map Area	Map Sheet Name	Number of Routine Till Sample Sites
12H/01	Dawes Pond	189
12H/02	The Topails	40
12H/07	Sheffield Lake	448
12H/08	Springdale	350
12H/10	Hampden	1

The samples were collected during the 2012 and 2013 field seasons, as part of an ongoing till-geochemistry and surficial-mapping program carried out across the island. The study area extends from Millertown Junction in the south, to Springdale in the north and from the community of South Brook in the east to Route 420 in the west. The Trans Canada highway (TCH), along with routes 380 (Beothuk Trail–Robert's Arm), 390 (Springdale), 410 (Dorset Trail–Baie Verte), 420 (White Bay South Highway–Sop's Arm) and 421 (Hampton) provide good access across the study area (Figure 1). An extensive network of forestry-resource roads south of the TCH provides ATV access. The work was conducted using truck and ATV traverses; in remote areas, access was provided by helicopter.

Parts of NTS map areas 12H/02 and 07 were sampled by the Geological Survey of Canada in the early 1990s (Klassen, 1994a; 276 samples) and subsequently by the Geological Survey of Newfoundland and Labrador (GSNL; Davenport *et al.*, 1996, 193 samples; Liverman *et al.*, 2000; 63 samples). In-fill sampling was necessary to provide complete coverage because the previous sampling was conducted at a wider spacing than that currently applied by the GSNL for regional till sampling.

BEDROCK GEOLOGY AND MINERAL RESOURCES

The study area lies within the Dunnage and Humber zones of the Newfoundland Appalachians (Figure 2A, B, C). Polydeformed schists, gneisses and granitoid intrusions of the Humber Zone record the evolution and destruction of the continental margin of eastern North America (Hibbard, 1983). Ophiolite suites, along with volcanic and intrusive complexes within the Dunnage Zone, are the remnants of the early Paleozoic Iapetus Ocean (Hibbard, 1983). The Baie Verte Line, a complex fault zone, separates the Dunnage and Humber zones. It strikes northeastward from Birchy Lake towards Baie Verte and separates the schists of the Fleur De Lys Supergroup in the west from the ophiolites of the Advocate Complex in the east. Hibbard (1983) and O'Brien (2003, 2009) give detailed descriptions of the bedrock geology within the study area.

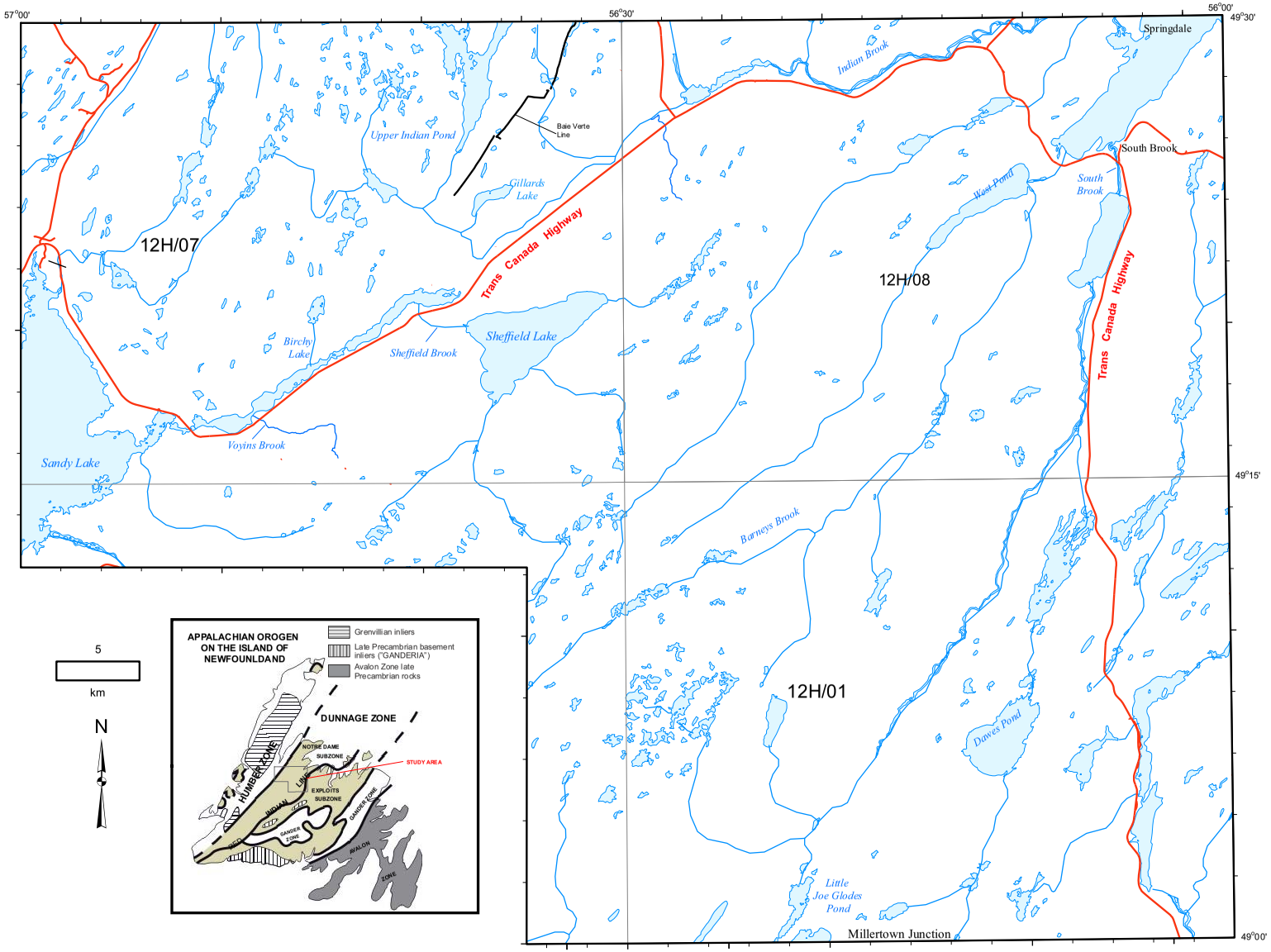

Figure 1. *Location of study area. Red lines represent provincial roads; green lines represent forestry-resource roads.*

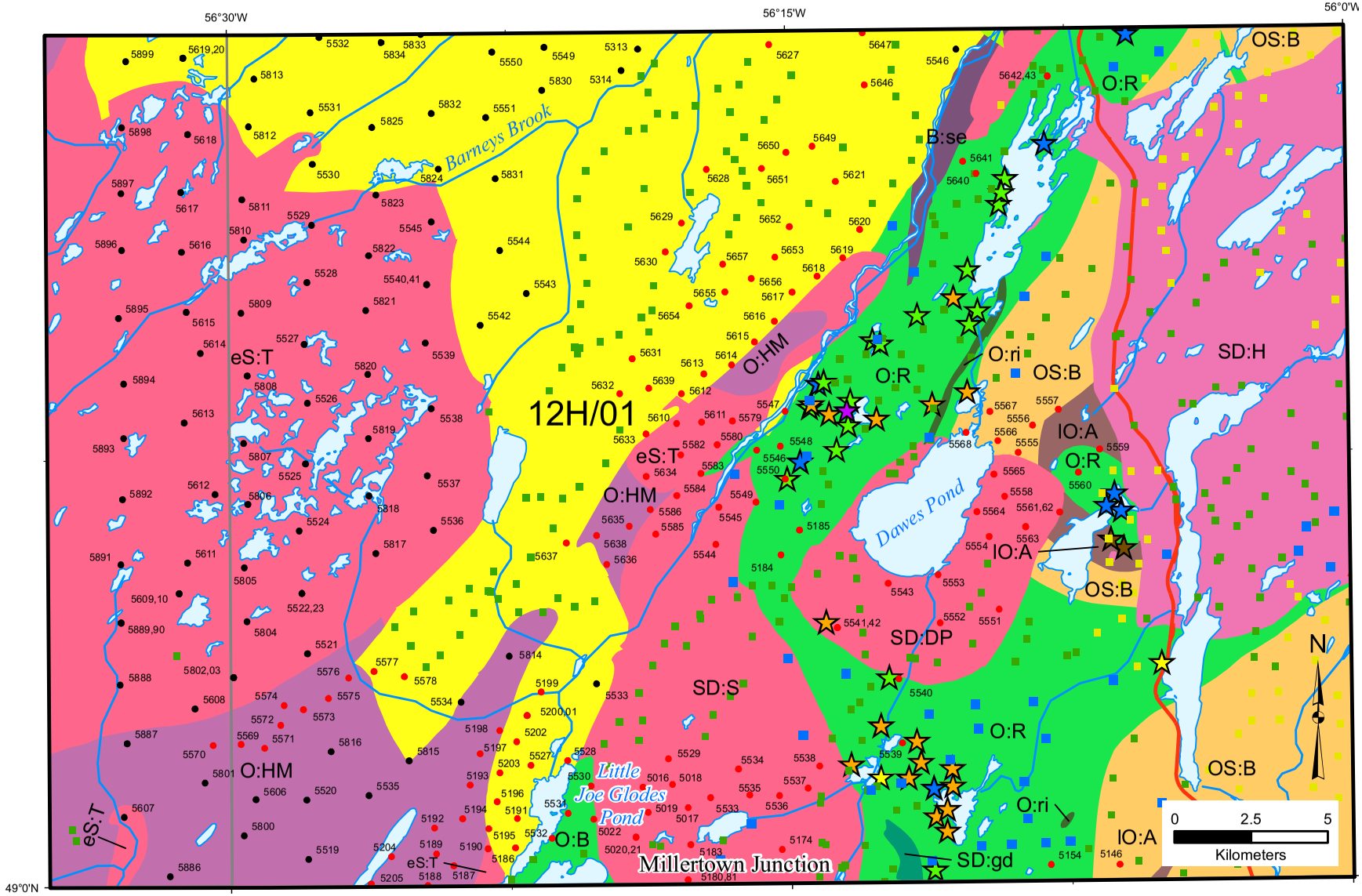

Figure 2A. *Bedrock geology, mineral occurrences and till sample locations in NTS map areas 12H/01, 02. Red and black dots show locations of samples collected in 2012 and 2013 respectively. Coloured squares represent samples collected prior to this study by Klassen (1994; green), by Liverman (Davenport* et al.*, 1996; blue), and Taylor (Liverman* et al.*, 2000; yellow).*

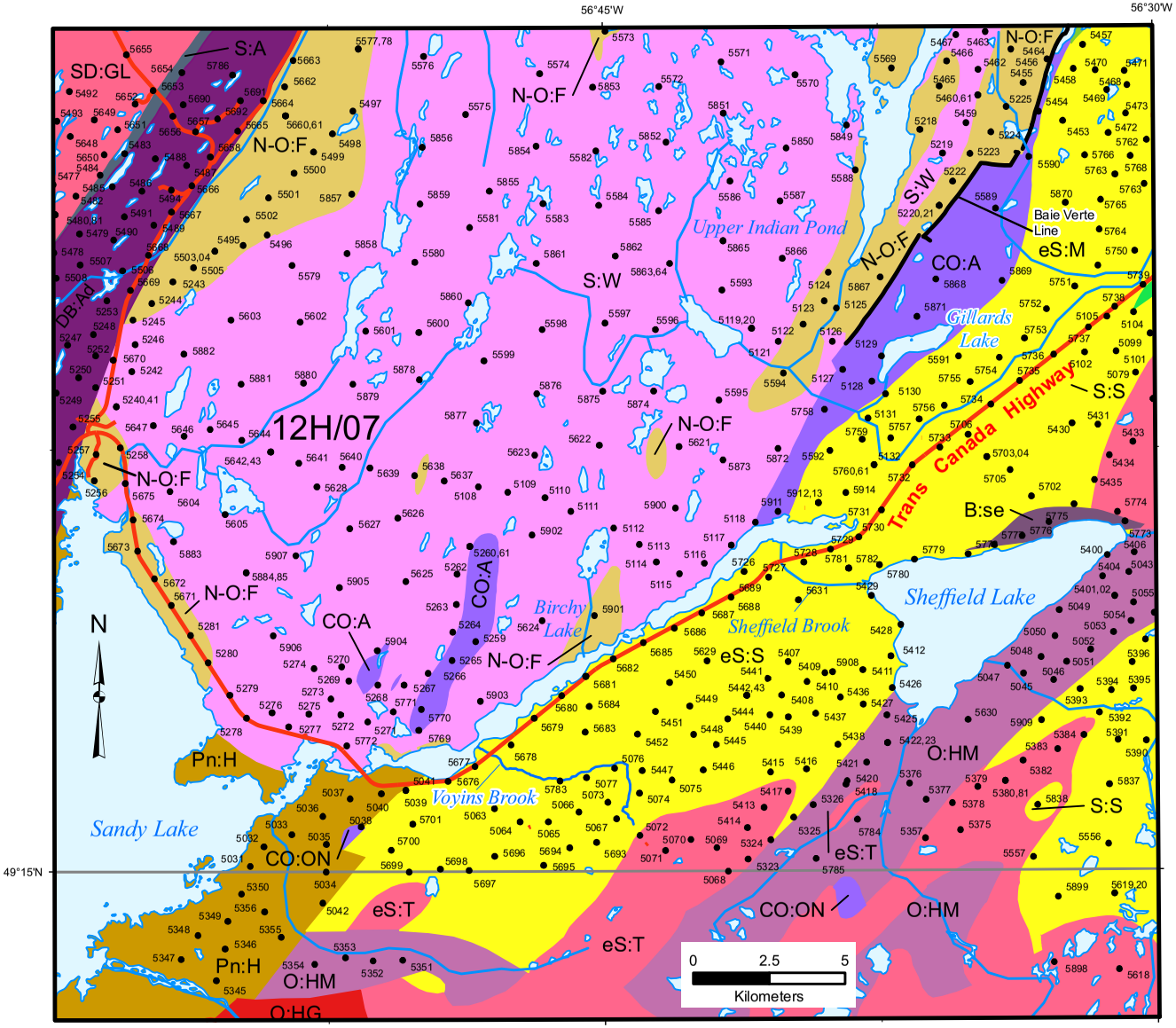

Figure 2B. *Bedrock geology, mineral occurrences and till sample locations in NTS map area 12H/07. Red and black dots show locations of samples collected in 2012 and 2013 respectively. Coloured squares represent samples collected prior to this study by Klassen (1994; green), by Liverman (Davenport* et al.*, 1996; blue), and Taylor (Liverman* et al.*, 2000; yellow).*

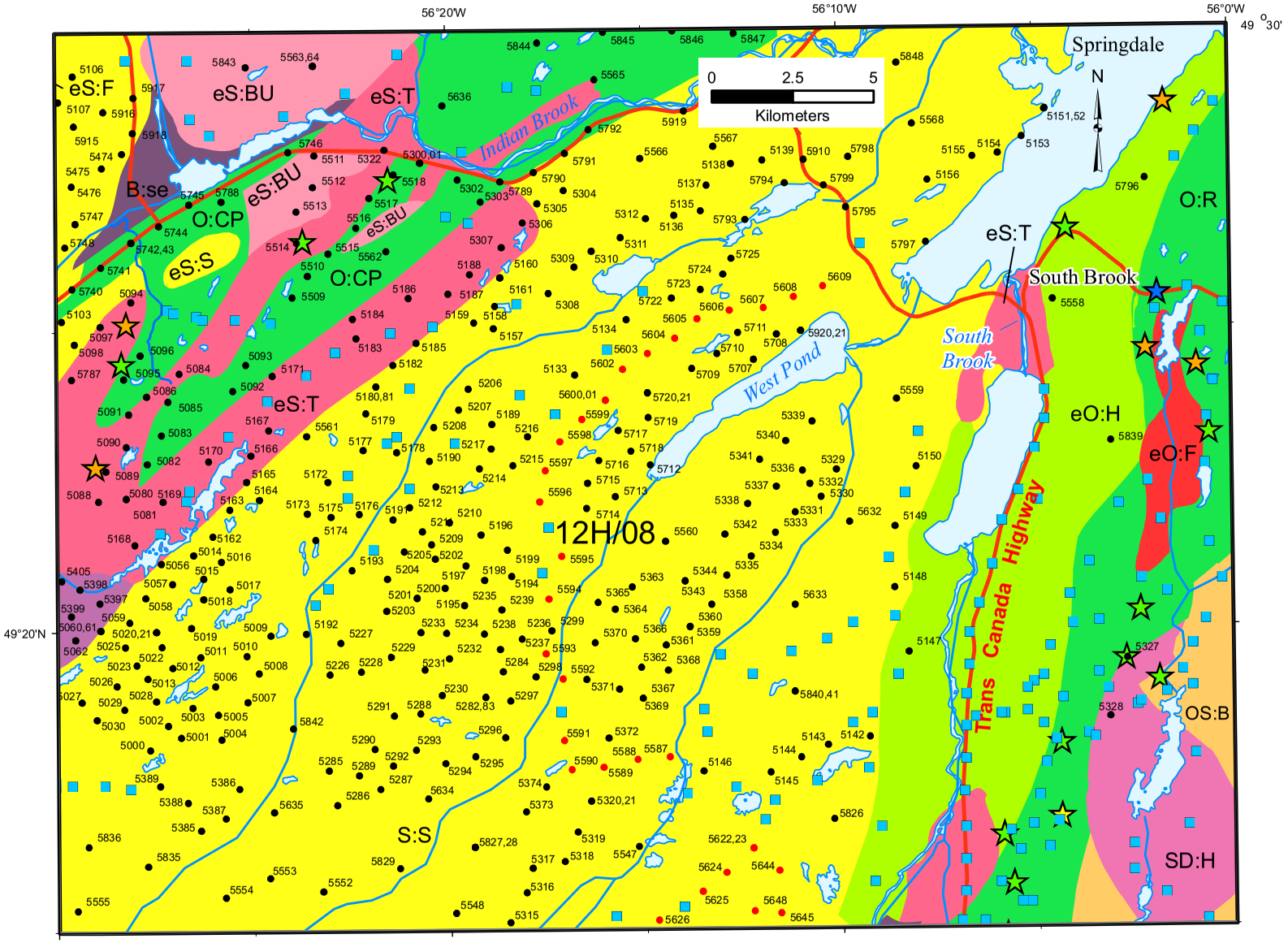

Figure 2C. *Bedrock geology, mineral occurrences and till sample locations in NTS map area 12H/08. Red and black dots show locations of samples collected in 2012 and 2013 respectively. Coloured squares represent samples collected prior to this study by Klassen (1994; green), by Liverman (Davenport* et al.*, 1996; blue), and Taylor (Liverman* et al.*, 2000; yellow).*

Legend

- 2013 Sample Locations
- 2012 Sample Locations

PENNSYLVANIAN

Pn:H — **Howley Formation:** Grey to red sandstone, pebble-cobble conglomerate and siltstone

MISSISSIPPIAN TO PENNSYLVANIAN

B:se — Red and grey conglomerate, sandstone, shale, and siltstone

LATE DEVONIAN TO MISSISSIPPIAN

DB:Ad — **Anguille Group:** Grey and red sandstone, conglomerate, black and grey shale

EARLY SILURIAN TO LATE DEVONIAN

SD:gd — Gabbro, diorite and diabase

SD: — **Dawes Pond granite (DP):** Grey to pink granite, quartz-monzonite and granodiorite. **Gull Lake intrusive suite (GL):** Biotite and biotite-muscovite granite and granite porphyry

EARLY SILURIAN TO EARLY DEVONIAN

SD: — **Skull Hill Quartz Syenite (S):** Quartz syenite and quartz monzonite

SD: — **Hodges Hill Intrusive Suite (H):** pink or red, biotite granite, granodiorite and minor tonalite

EARLY TO LATE SILURIAN

S:W — **Wild Cove Pond Igneous Suite:** Diorite, granodiorite, and biotite granite

S:S — **Springdale Group:** Mafic flows, pyroclastic rocks, red sandstone, conglomerate and shale

S:A — **Sops Arm Group:** Felsic ash-flow tuffs and rhyolite flows and limy siltstone and sandstone

EARLY SILURIAN

eS: — **Sheffield Lake Complex (S):** Variably welded, fine-grained ash-flow tuffs. **Micmac Lake Group (M):** Felsic volcanic and volcaniclastic rocks, sandstone, conglomerate and mafic flows

eS:T — **Topsails Igneous Suite:** Granite, granodiorite, syenite and gabbro

eS:F — **Flatwater Pond:** Pillow lava, pillow breccia, and diabase dykes and sills

eS:BU — **Burlington granodiorite:** Light grey to greenish grey, hornblende-biotite granodiorite

LATE ORDOVICIAN TO EARLY SILURIAN

OS:B — **Badger Group:** Grey, well-bedded greywacke, including conglomerate layers

LATE ORDOVICIAN

lO:A — **Shoal Arm Formation:** Red to green and black chert; black carbonaceous argillite and argillaceous siltstone

EARLY TO LATE ORDOVICIAN

O: — **Hinds Brook Granite (HG):** White to pink, medium- to coarse-grained, biotite-amphibole. **Sops Head Complex (M):** Mafic and felsic volcanic rocks, limestone, conglomerate, greywacke and argillite

EARLY TO MIDDLE ORDOVICIAN

O:ri — Coarse-grained, pyroxene (hornblende) gabbro and equigranular, hornblende quartz diorite

O: — **Roberts Arm Group (R):** Mafic pillow lava, pillow breccia, agglomerate and tuff. **Buchans Group (B):** Mafic, intermediate and felsic flows, pyroclastic rocks and iron formation. **Catchers Pond Group (CP):** Mafic pillow lava and agglomerate, felsic agglomerate and tuff, chert and limestone

O:HM — **Halfway Mountain Complex:** Tonalite, granodiorite, diorite, gabbro, and amphibolite

EARLY ORDOVICIAN

eO:F — **Loon Pond - Woodfords Arm Plutons:** Quartz monzonite, granodiorite, and granite

eO:H — **Hall Hill - Mansfield Cove Complex:** Mafic and intermediate intrusive rocks

LATE CAMBRIAN

CO:W — **Wild Bight Group:** Mafic lava and pyroclastic rocks, green bedded tuff, felsic lava and agglomerate

LATE CAMBRIAN TO EARLY ORDOVICIAN

CO: — **Unnamed Ophiolite (Notre Dame Subzone) (ON):** Ultramafic rocks, gabbro, trondhjemite, diabase, volcanic and sedimentary rocks. **Advocate Complex (A):** Itensely dismembered and deformed mafic and ultramafic plutonic rocks, mafic volcanics and slates

NEOPROTEROZOIC TO EARLY

N-O:F — **Fleur de Lys Supergroup:** Metaclastic schists with interlayered amphibolite and greenschist

Mineral Occurrences

- Asbestos (Asb)
- Gold (Au)
- Chromium (Cr)
- Copper (Cu)
- Nickel (Ni)
- Lead (Pb)
- Pyrite (Pyr)
- Zinc (Zn)

Legend for Figure 2.

MINERAL OCCURRENCES

Eighty-one mineral occurrences including those of asbestos and pyrite, as well as minerals of gold, chromium, copper, nickel, lead and zinc, are located within the study area; these include the worked-out Gullbridge Cu mine (Table 2; Geological Survey of Newfoundland and Labrador, 2016). More than 60% of the occurrences are associated with marine mafic volcanic rocks of the Roberts Arm Group (Geological Survey of Newfoundland and Labrador, 2013).

In the Dawes Pond area (NTS map area 12H/01), 47 metallic-mineral occurrences comprising 18 showings, 22 indications, 5 prospects, one past producer (Gullbridge) and one developed prospect (Lake Bond) are associated with three rock groups. Of these, the Roberts Arm Group hosts occurrences of Au (2), Cu (17), Ni (1), Pb (1), Zn (2) and pyrite (16), while single occurrences of Ni and pyrite are hosted within the argillaceous Shoal Arm Formation and the Dawes Pond Granite, respectively.

In the Sheffield Lake area (NTS map area 12H/07) 14 occurrences, comprising 9 showings and 5 indications, are associated with 4 rock units (Table 2). Two Zn occurrences are associated with the non-marine felsic volcanic rocks of the Sheffield Lake Complex. One Cu occurrence is

Table 2. Mineral occurrences in the study area

Map Sheet No.	MODS No.	Latitude (°N) (NAD 1927)	Longitude (°W) (NAD 1927)	Occurrence Name	Status	Commodity
12H/01	Cu 001	49.1412	56.2221	Starkes Pond North Copper	Showing	Copper
12H/01	Cu 002	49.0599	56.2061	Bayly Showing	Showing	Copper
12H/01	Cu 003	49.1578	56.2085	North Road Showing	Indication	Copper
12H/01	Cu 004	49.1793	56.1692	Southwest Shaft	Prospect	Copper
12H/01	Cu 005	49.1673	56.1650	Baker Brook No. 1	Indication	Copper
12H/01	Cu 006	49.1633	56.1688	Baker Brook No. 2	Indication	Copper
12H/01	Cu 007	49.1984	56.1550	Gullbridge Mine	Past Producer (Exhausted)	Copper
12H/01	Cu 008	49.2019	56.1537	Mineral Point North No.1	Indication	Copper
12H/01	Cu 009	49.2060	56.1520	Mineral Point North No. 2	Indication	Copper
12H/01	Cu 010	49.1184	56.2507	Dawes Pond West Copper	Showing	Copper
12H/01	Cu 011	49.1269	56.2286	Starkes Pond South Copper	Showing	Copper
12H/01	Cu 012	49.1393	56.2405	Starkes Pond West Copper #1	Prospect	Copper
12H/01	Cu 013	49.1468	56.2341	Starkes Pond West Copper #2	Showing	Copper
12H/01	Cu 014	49.1660	56.1921	Sam Occurrence	Showing	Copper
12H/01	Cu 015	49.1588	56.2121	Diamond Pond South Copper	Showing	Copper
12H/01	Cu 016	49.1341	56.2231	Starkes Pond South Road	Showing	Copper
12H/01	Cu 017	49.0034	56.1862	Skull Hill Brook	Showing	Copper
12H/01	Au 001	49.0635	56.0842	Rocky Brook East	Showing	Gold
12H/01	Au 002	49.0307	56.2101	Lake Bond West Gold	Showing	Gold
12H/01	Ni 001	49.1000	56.1064	Powderhorn Lake - Road Showing	Showing	Nickel
12H/01	Ni 002	49.0974	56.1007	Powderhorn Lake - Main Showing	Prospect	Nickel
12H/01	Pb 001	49.1383	56.2236	Starkes Pond West Lead	Indication	Lead
12H/01	Zn 001	49.0274	56.1865	Lake Bond	Developed Prospect	Zinc
12H/01	Zn 002	49.2162	56.1344	Great Gull Pond North	Indication	Zinc
12H/01	Zn 003	49.1100	56.1083	Powderhorn Lake	Prospect	Zinc
12H/01	Zn 004	49.1235	56.2448	Dawes Pond West Zinc	Showing	Zinc
12H/01	Zn 005	49.1462	56.2365	Starkes Pond West Zinc	Showing	Zinc

Table 2. Continued

Map Sheet No.	MODS No.	Latitude (°N) (NAD 1927)	Longitude (°W) (NAD 1927)	Occurrence Name	Status	Commodity
12H/01	Zn 006	49.2480	56.0973	Handcamp - MAC Zone	Showing	Zinc
12H/01	Zn 007	49.1134	56.1047	Powderhorn Lake-Dead Tree Zone	Showing	Zinc
12H/01	Zn 008	49.1083	56.1016	Powderhorn Lake-South Zone	Showing	Zinc
12H/01	Pyr001	49.1711	56.1756	Great Gull Pond Southwest	Indication	Pyrite
12H/01	Pyr002	49.0148	56.1808	Lake Bond Southwest	Indication	Pyrite
12H/01	Pyr003	49.0211	56.1806	Lake Bond West No. 1	Indication	Pyrite
12H/01	Pyr004	49.0191	56.1855	Lake Bond West No. 2	Indication	Pyrite
12H/01	Pyr005	49.0304	56.1977	Lake Bond Northwest No. 1	Indication	Pyrite
12H/01	Pyr006	49.0332	56.1782	Lake Bond North No. 2	Indication	Pyrite
12H/01	Pyr007	49.0280	56.1782	Lake Bond North No. 1	Indication	Pyrite
12H/01	Pyr008	49.0351	56.1921	Lake Bond Northwest No. 2	Indication	Pyrite
12H/01	Pyr009	49.0413	56.1939	Two Bit Pond East	Indication	Pyrite
12H/01	Pyr010	49.0458	56.2099	Two Bit Pond Northwest	Indication	Pyrite
12H/01	Pyr011	49.1435	56.1699	Baker Lake	Indication	Pyrite
12H/01	Pyr012	49.1399	56.1855	Baker Lake West	Indication	Pyrite
12H/01	Pyr013	49.1359	56.2106	Starkes Pond East	Indication	Pyrite
12H/01	Pyr014	49.1403	56.2396	Starkes Pond West	Prospect	Pyrite
12H/01	Pyr015	49.0763	56.2339	Dawes Pond Southwest	Indication	Pyrite
12H/01	Pyr016	49.1374	56.2317	Starkes Pond Road	Indication	Pyrite
12H/01	Pyr017	49.0346	56.2232	Skull Pond West	Showing	Pyrite
12H/07	Cu 001	49.3794	56.9715	Sandy Lake	Indication	Copper
12H/07	Cr 001	49.3943	56.6223	Gillards Lake Chromium	Indication	Chromium
12H/07	Ni 001	49.3818	56.6470	Gillards Lake South Nickel	Showing	Nickel
12H/07	Ni 002	49.4068	56.6186	Gillards Lake Nickel	Indication	Nickel
12H/07	Ni 003	49.4536	56.5571	Balloon Pond Nickel #1	Showing	Nickel
12H/07	Ni 004	49.4555	56.5567	Balloon Pond Nickel #2	Showing	Nickel
12H/07	Zn 001	49.3352	56.6308	Sheffield Brook Bridge Zinc	Showing	Zinc
12H/07	Zn 002	49.3295	56.6658	Nichols Brook Zinc	Indication	Zinc
12H/07	Asb001	49.4402	56.5826	South North Brook	Showing	Asbestos
12H/07	Asb002	49.3819	56.6765	Indian Brook	Showing	Asbestos
12H/07	Asb003	49.3913	56.6249	Gillards Lake	Showing	Asbestos
12H/07	Asb 004	49.4632	56.5567	North Pond	Showing	Asbestos
12H/07	Asb 005	49.4556	56.5656	North Brook	Showing	Asbestos
12H/07	Asb006	49.4039	56.6420	West Gillards Lake	Indication	Asbestos
12H/08	Cu 001	49.4443	56.0697	South Brook	Indication	Copper
12H/08	Cu 002	49.3382	56.0393	Tommy's Arm River	Showing	Copper
12H/08	Cu 003	49.3247	56.0457	Moose Brook	Showing	Copper
12H/08	Cu 004	49.3189	56.0315	Rocky Pond	Indication	Copper
12H/08	Cu 005	49.4419	56.3947	Whitehorn Brook	Showing	Copper
12H/08	Cu 006	49.4589	56.3582	East Indian Pond	Indication	Copper
12H/08	Cu 007	49.4081	56.4723	Jawbone Pond	Showing	Copper
12H/08	Cu 008	49.3873	56.0094	Knife Pond	Indication	Copper
12H/08	Cu 009	49.3013	56.0735	Bushy Bog	Showing	Copper
12H/08	Cu 010	49.2759	56.0982	Angle Zone	Indication	Copper
12H/08	Cu 011	49.2624	56.0943	Handcamp-Central Zone	Showing	Copper
12H/08	Cu 012	49.4996	56.2998	Ursa Major	Prospect	Copper
12H/08	Cu 013	49.4913	56.3084	Southern Cross	Prospect	Copper
12H/08	Au 001	49.2808	56.0736	Handcamp	Prospect	Gold
12H/08	Zn 001	49.4260	56.0309	Loon Pond West	Showing	Zinc
12H/08	Pyr001	49.4061	56.0146	Loon Pond South	Showing	Pyrite
12H/08	Pyr002	49.4192	56.4701	West Silver Brook	Indication	Pyrite
12H/08	Pyr003	49.3795	56.4835	Cecil's Showing	Indication	Pyrite
12H/08	Pyr004	49.4118	56.0361	Loon Pond	Indication	Pyrite
12H/08	Pyr005	49.4793	56.0275	Halls Bay	Indication	Pyrite

associated with the schists of the Fleur De Lys Supergroup. The ophiolitic rocks of the Advocate Complex host one Cr occurrence along with 4 of Ni and 6 of asbestos.

The Springdale (NTS map area 12H/08) contains 20 mineral occurrences, consisting of 8 indications, 6 showings and one prospect. Occurrences of Au (1), Cu (9), Zn (1) and pyrite (1) are hosted by the volcanosedimentary Roberts Arm Group or at its contact with granite. Copper (4) and pyrite (2) occurrences are also associated with the marine volcanic Catchers Pond Group (4) or at its contact with granite; one pyrite occurrence is also reported from within the Halls Bay granite.

The only two mineral occurrences in NTS map area 12H/02 are the exhausted Quarry Station and Summit Quarry granite deposits in the southeast of the map area.

QUATERNARY HISTORY

During the late Wisconsinan glacial maximum, the Newfoundland Ice Cap extended out to the continental shelf (Grant, 1989; Shaw *et al.*, 2006). Approximately 13 000 years before present (BP), deglaciation became terrestrially based and the deglacial configuration was irregular and time-transgressive, due to both ice thickness and topography (Shaw *et al.*, 2006). As can be seen from Figure 3A, the Springdale and South Brook areas were deglaciated by 12 000 BP, with ice still covering much of the area of the Topsails and Sheffield Lake (Shaw *et al.*, 2006). As ice continued to retreat, it disintegrated into a number of small isolated ice caps (Grant, 1974). Three of these were located within the study area: in the north part of NTS map area 12H/07, extending onto the Baie Verte Peninsula; in the south of NTS 12H/02 on the Topsails; and south and southeast of Dawes Pond in NTS 12H/01 (Figure 3B).

Coastal areas were ice free between 12 470 ± 300 BP and 11 000 ± 190 BP (Tucker, 1974, sample GSC-2085; Scott *et al.*, 1991, sample TO-2305). These dates represent the time of formation of glaciomarine deltas on the northeast coast of Newfoundland (Grant, 1974). A marine limit of approximately 75 m above sea level (asl) is indicated by the contact between the topset and foreset beds of a delta in Halls Bay (Scott *et al.*, 1991).

The southwestern part of the study area was also undergoing deglaciation between 12 600 and 12 300 BP in the Grand Lake Basin (Batterson and Catto, 2001; Batterson, 2003; Bell *et al.*, 2003). Radiocarbon dates from the Stephenville area indicate that the Grand Lake Basin was deglaciated sometime after 12 600 BP, allowing for drainage from inland melting glaciers to reach St. George's Bay. Glacial Lake Howley developed in front of a rapidly retreating ice margin in the Grand Lake Basin. Impounded water formed a long, narrow glacial lake, up to 135 km long and 10 km wide, with a surface area of 650 km^2 (Figure 4). The water level was controlled by the elevation of an outlet at the southwestern end of Grand Lake. Subsequent lowering of the lake was controlled by the opening of topographically lower outlets, as the ice retreated to the northeast. The northeastern extent is inferred from the presence of rhythmically bedded silt and clay, providing evidence for standing water in the Gillards Lake area and in the canal (watershed divide) between Indian Brook and Birchy Lake (Lundqvist, 1965; Batterson, 2003). Batterson (*op. cit.*) concluded that the ice dam controlling the extent of the lake was east of Birchy Lake. Final

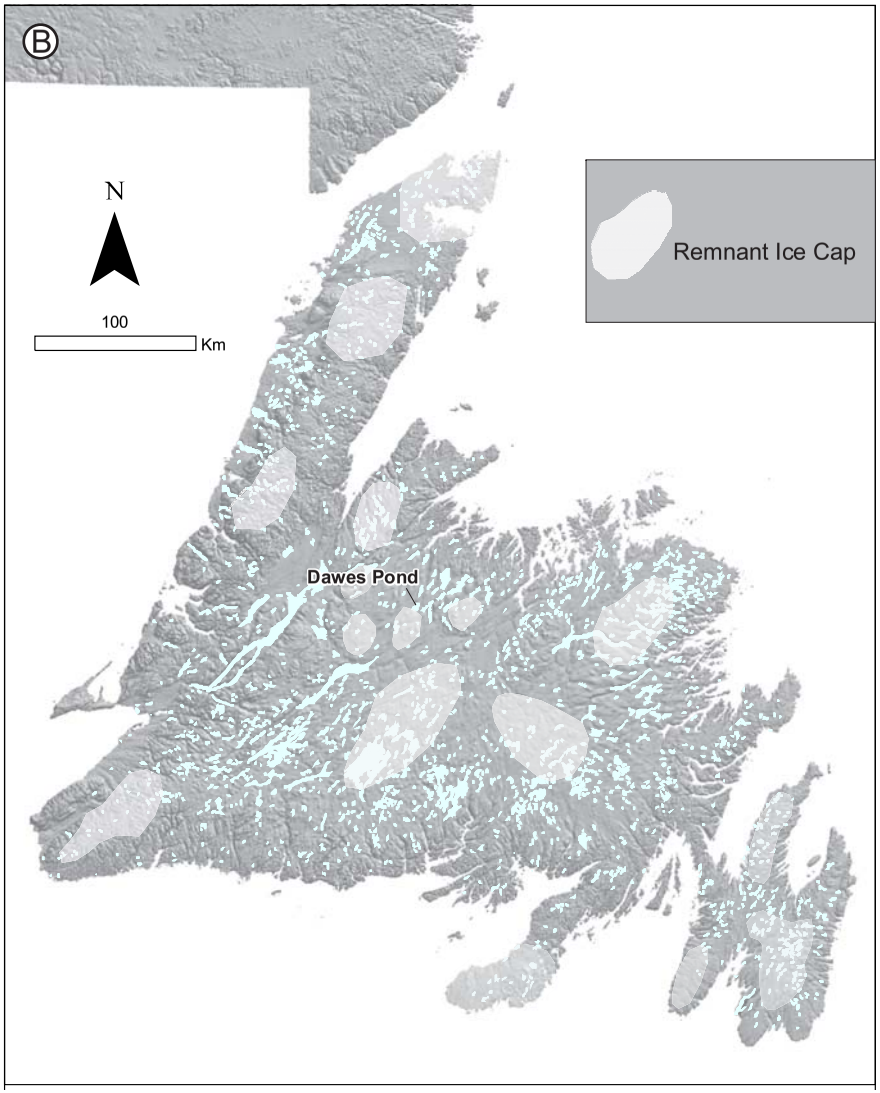

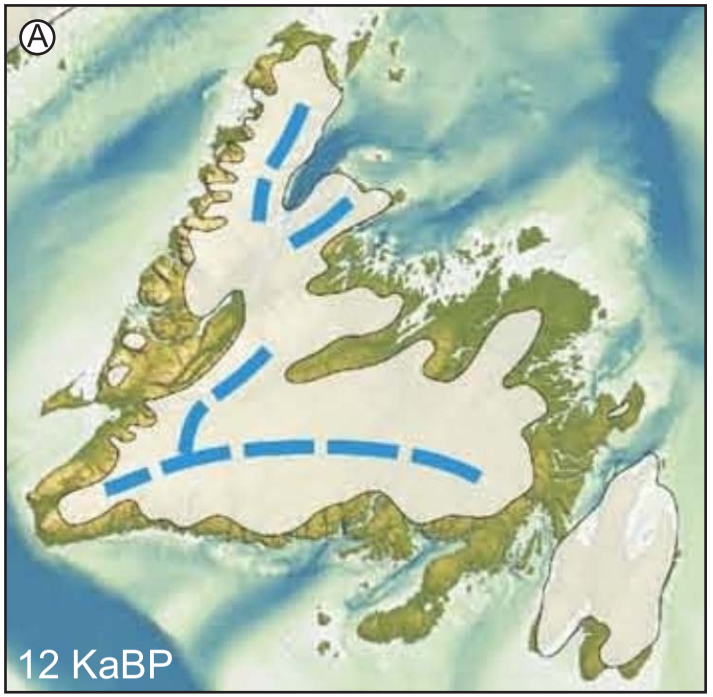

Figure 3. *Pattern of glaciation on the Island of Newfoundland (after Shaw* et al.*, 2006). A) Retreat of ice onto land and the location of ice divides at 12 000BP (~14 000 Calendar years); B) Map of Newfoundland showing the approximate location of remnant ice caps as the Newfoundland Ice Cap disintegrated (modified after Grant, 1974).*

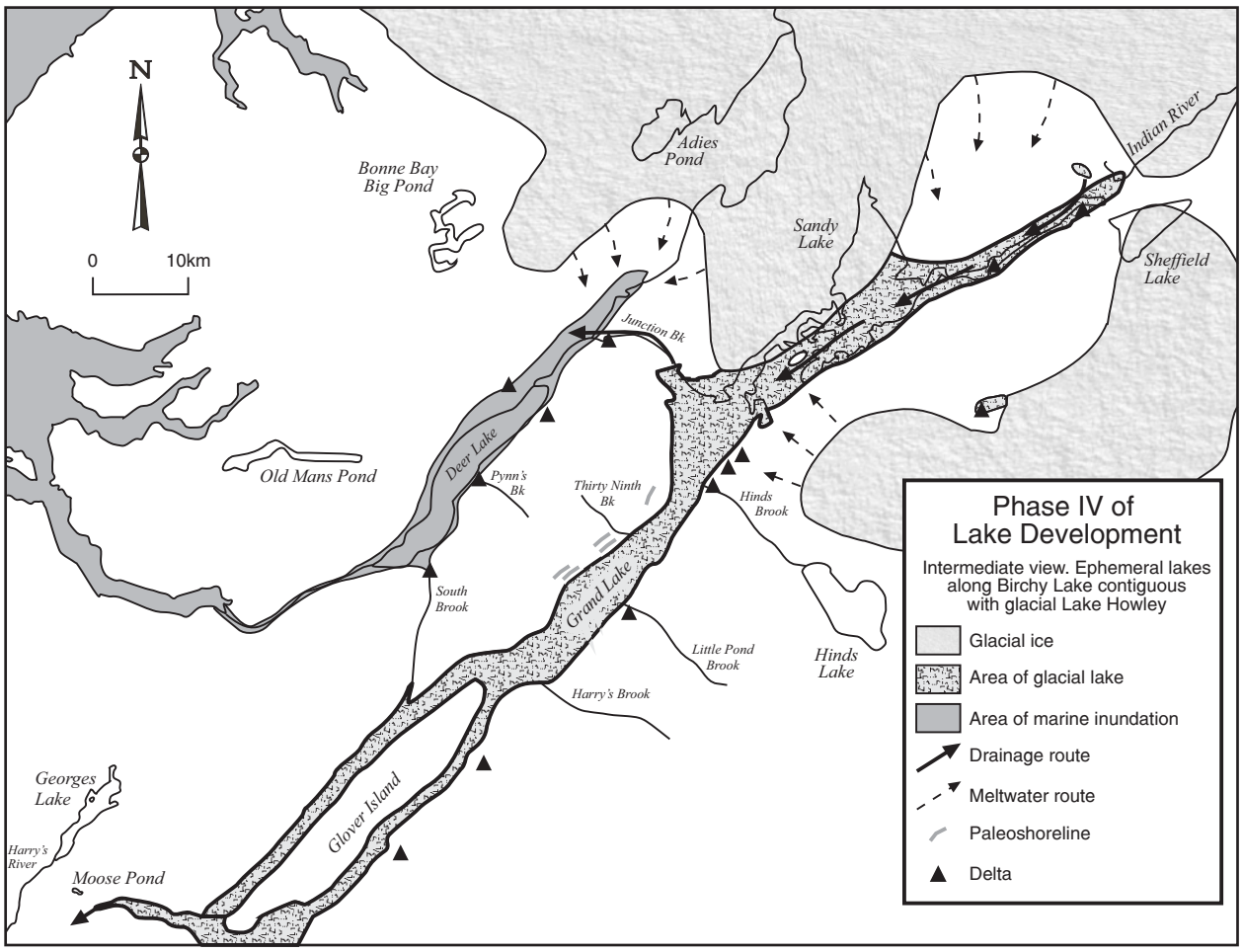

Figure 4. *Paleogeography of glacial Lake Howley (modified after Batterson, 2003).*

drainage of the lake was through a spillway currently occupied by Junction Brook, northeast of Howley (Figure 4). The lake emptied about 12 300 BP, based on the elevation of the deltas at the head of Deer Lake. Continued ice retreat resulted in shifting ice centres, and formed isolated ice caps.

ICE-FLOW HISTORY

Three ice-flow directions were mapped by Tucker (1974); Alley and Slatt (1975); Liverman *et al.* (1991); Taylor and Vatcher (1993) and Klassen (1994b) for NTS map areas 12H/01, 07 and 08 (Figure 5). From these, two major ice-flow phases were recognized, although the relative age of the remaining ice-flow direction was not determined. Phase 1, the oldest and dominant ice-flow, was from the northeast and originated from an ice centre connecting the Long Range Mountains and the Topsails. The younger Phase 2 was a northward to northwestward flow in NTS map area 12H/07 and in the western part of NTS 12H/08. This flow was the result of further ice retreat, and isolation of the ice cap situated over the Topsails. The northwestward flow identified in Phase 2, in the eastern part of NTS 12H/08, was from a minor ice cap in the Twin Lakes area (Taylor and Liverman, 2000). Evidence for an eastward flow was identified on the northwestern side of Halls

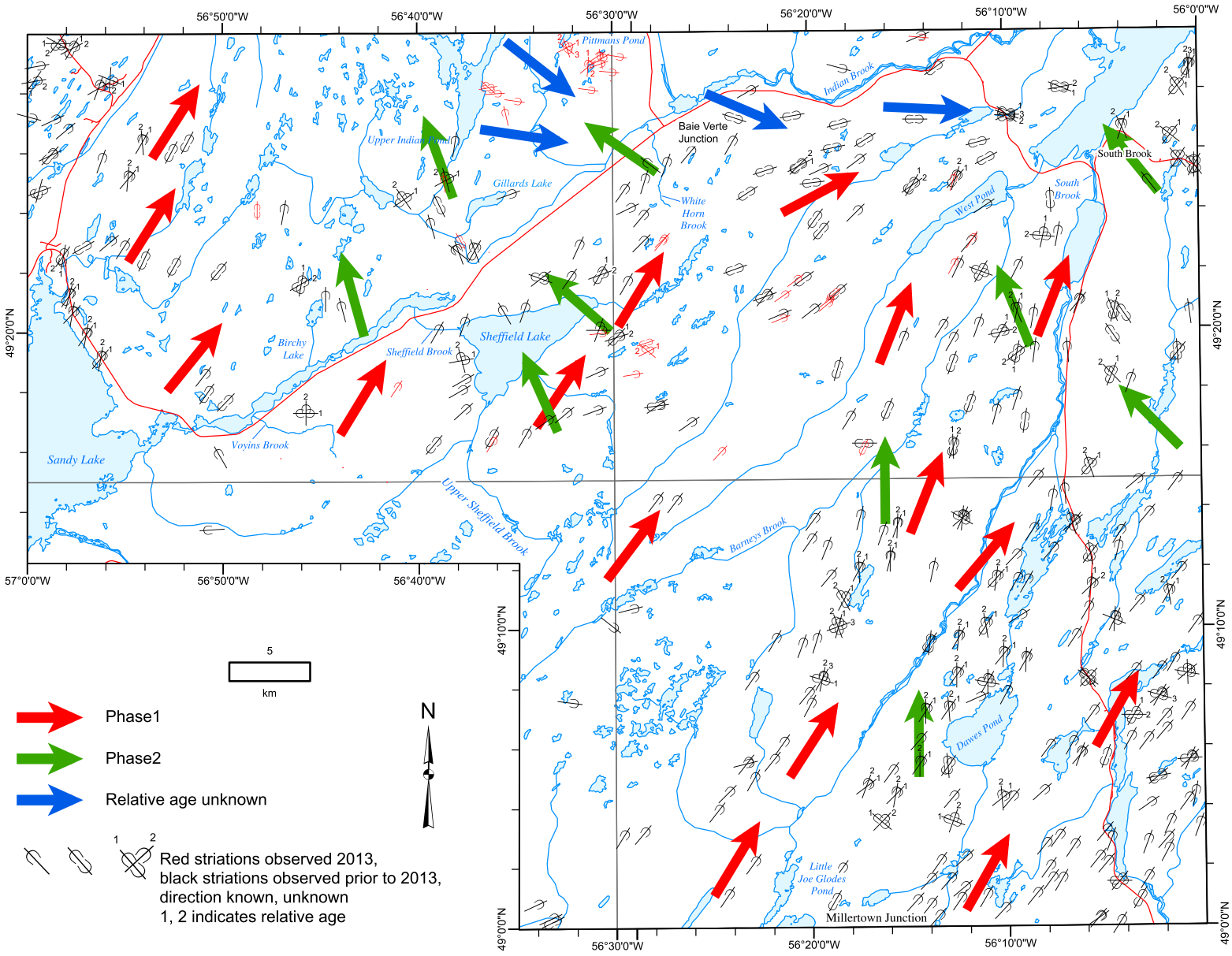

Figure 5. *Location of striations (red) measured in 2013. Black symbols represent striations measured prior to 2013 (Geological Survey of Newfoundland and Labrador, 2013). Large arrows indicate the generalized multiphase ice-flow history for the area.*

Bay, and is attributed to late-stage local ice flow towards Halls Bay; however, its relative age has not been determined (Liverman *et al.*, 1991).

SURFICIAL GEOLOGY

The diamicton (till) deposits of the Sheffield Lake–Indian Pond area have been described by Alley and Slatt (1975) as having a two-component stratigraphy: a lower red till, overlain by an upper grey till. The lower red till is gravelly, oxidized, fissile, and contains clasts from local sources, whereas the upper grey till is sandy, slightly oxidized, massive and contains clasts from more distant sources.

Liverman *et al.* (1991) mapped the Springdale NTS map area (12H/08) and reported the sediment cover over the area to be variable, with the valleys containing a thick surficial fill of eroded diamicton, as well as glaciofluvial and glaciomarine sediments related to marine incursion. Upland areas are mainly composed of diamicton, bogs and outcrops of bedrock. In addition to veneers and blanket deposits, the diamicton also forms hummocks and ridges.

Relief is high between the southeastern shore of Sandy Lake, in the southwestern corner of NTS map area 12H/07, and Black Brook in the northwest corner of NTS 12H/08; this area includes Sheffield Lake. It is low between the northeastern shore of Sandy Lake (NTS 12H/07) and Indian Pond (12H/07), between Pauls Lake (NTS 12H/01) and Sheppardville (NTS 12H/08) and east of the Topsails in the southeastern corner of NTS 12H/02. Relief is moderate to high elsewhere.

REGIONAL SURFICIAL SEDIMENT SAMPLING

SAMPLING AND SAMPLE PREPARATION METHOD

During the survey, till samples were collected at 1028 sites from the B (30 sites), C (877 sites) and BC (121 sites) soil horizons. Samples were collected from test pits (495 sites; median depth 49.5 cm), ditches (335 sites; median depth 74 cm), roadcuts (129 sites; median depth 87 cm), mudboils (17 sites; median depth 57 cm), pits/quarries (25 sites; median depth 83 cm) and a riverbank section (1 site; depth 150 cm), while the source of 26 samples was not recorded. Marine and fluvial or glaciofluvial sediments were avoided because of the probability of reworking and the difficulty in defining distances and directions of transport. Sample spacing was controlled by access and presence of till, but was generally one sample every 1 km along all primary and secondary roads for vehicle-based sampling, and one sample every 4 km^2 for helicopter-supported sampling. Field duplicate samples were collected at 55 sites: an overall frequency of one in 19. The results of the field-duplicate analyses are presented in a later section.

In the field, samples were placed in kraft-paper sample bags, and sent to the Geological Survey's geochemical laboratory in St. John's, where they were air-dried in ovens at 60°C and dry-sieved to <180µ (minus 80 mesh) in stainless steel sieves.

ANALYSIS

The <180µ fraction was subjected to inductively-coupled plasma optical emission spectrometry (ICP-OES) analysis after multi-acid ($HF/HCl/HNO_3/HClO_4$) digestion at the Geological Survey's geochemical laboratory, and instrumental neutron activation analysis (INAA) at Becquerel Laboratories (now known as Maxxam Analytics) in Mississauga, Ontario. Of the 47 elements determined, 12 were determined by both ICP-OES and INAA (As, Ba, Ce, Co, Cr, Fe, La, Mo, Na, Rb, Sc and Zr). Loss-on-ignition (LOI) was determined gravimetrically at the Geological Survey's geochemical laboratory. A complete list of analytical variables is given in Table 3, and the analytical methods are described in detail in Appendix A.

Table 3. Geochemical variables with analytical method, units, detection limit and number of analyses below the detection limit; one sample was only analyzed for INAA elements and LOI and one sample was only analyzed for LOI

Element	Method	Units	D.L.	<D.L.	Element	Method	Units	D.L.	<D.L.
Ag	AAS	ppm	0.1	707	**Mg**	ICP-OES	%	0.01	0
Al	ICP-OES	%	0.01	0	**Mn**	ICP-OES	ppm	1	0
As	INAA	ppm	0.5	20	**Mo**	INAA	ppm	1	938
Au	INAA	ppb	1	876	**Na**	INAA	%	0.1	0
Ba	INAA	ppm	50	0	**Na**	ICP-OES	%	0.01	0
Ba	ICP-OES	ppm	1	0	**Nb**	ICP-OES	ppm	1	0
Be	ICP-OES	ppm	0.1	0	**Ni**	ICP-OES	ppm	1	0
Br	INAA	ppm	1	42	**P**	ICP-OES	ppm	1	0
Ca	ICP-OES	%	0.01	0	**Pb**	ICP-OES	ppm	1	0
Cd	ICP-OES	ppm	0.1	590	**Rb**	INAA	ppm	5	1
Ce	INAA	ppm	3	0	**Rb**	ICP-OES	ppm	1	0
Ce	ICP-OES	ppm	1	0	**Sb**	INAA	ppm	0.1	35
Co	INAA	ppm	2	144	**Sc**	INAA	ppm	0.1	0
Co	ICP-OES	ppm	1	57	**Sc**	ICP-OES	ppm	0.1	0
Cr	INAA	ppm	10	75	**Se**	INAA	ppm	1	1026
Cr	ICP-OES	ppm	1	0	**Sm**	INAA	ppm	0.1	0
Cs	INAA	ppm	0.5	46	**Sr**	ICP-OES	ppm	1	0
Cu	ICP-OES	ppm	1	0	**Ta**	INAA	ppm	0.2	0
Dy	ICP-OES	ppm	0.1	0	**Tb**	INAA	ppm	0.5	9
Eu	INAA	ppm	0.5	110	**Th**	INAA	ppm	0.5	0
Fe	INAA	%	0.1	0	**Ti**	ICP-OES	ppm	1	
Fe	ICP-OES	%	0.01	0	**U**	INAA	ppm	0.1	0
Hf	INAA	ppm	1	0	**V**	ICP-OES	ppm	1	0
K	ICP-OES	%	0.01	0	**W**	INAA	ppm	1	785
La	INAA	ppm	1	0	**Y**	ICP-OES	ppm	1	0
La	ICP-OES	ppm	1	0	**Yb**	INAA	ppm	0.5	2
Li	ICP-OES	ppm	0.1	0	**Zn**	ICP-OES	ppm	1	0
LOI	Gravimetric	%	0.1	0	**Zr**	ICP-OES	ppm	1	0
Lu	INAA	ppm	0.05	4					

Analyses of 1028 till samples, excluding field duplicates, are presented as part of this report in a comma-delimited digital attachment in Appendix B, where the analytical variables are labelled with a combination of the element name, a numeric code denoting the analytical method, and the unit of measurement.

INCORPORATION OF EARLIER DATA

Analyses of 276 samples collected by R. Klassen (1994b), D. Liverman (Davenport *et al.*, 1996) and D. Taylor (Liverman *et al.*, 2000) are also included as comma-delimited files in Appendices C, D and E, respectively. These analyses are included so that complete sampling coverage of the study areas can be achieved with the recent data presented with this report. The Liverman and Taylor data are the same as those currently incorporated into the Geoscience Atlas of Newfoundland and Labrador, and are based on the same sample-preparation and analytical methods as those applied in the current study, although analyses for several elements are missing from some of the Liverman samples from 1990. The Klassen samples were subjected to a preparation procedure which followed GSC protocols, and differed from those of the GSNL, *viz.* sieving to <63µ (230 mesh), and digestion with aqua regia. They were subjected to ICP-OES analysis for Ag, Al, As, Ba, Be, Ca, Cd, Co, Cr, Cu, Fe, K, La, Mg, Mn, Mo, Na, Ni, Pb, Sc, Sr, Ti, V and Zn, as well as Bi, Ga, Hg, Sb, Tl, U, and W which are not in the GSNL's ICP-OES package. Analyses by INAA were for Au, As, Ba, Br, Co, Cr, Cs, Fe, Hf, Mo, Na, Rb, Sb, Sc, Se, Ta, Th, U, W, Zn, La, Ce, Sm, Eu, Tb, Yb and Lu, as well as Ag, Ca, Hg, Ir, Ni, Sn, Sr, Nd which are, similarly, not analyzed by Becquerel for the GSNL. An attempt has been made to establish a relationship between the contents of the <63µ and <180µ that can be used for levelling purposes; this is described later.

It should be noted that an adjustment has already been applied to the Klassen (1994b) analyses currently in the Geoscience Atlas. The procedure is described in a Help file within the Atlas. Levelling equations were derived to relate analyses of the same samples, subjected on the one hand to aqua regia digestion (to simulate the GSC procedure) and on the other, to multi-acid digestion (as followed by the GSNL). However, the results of this exercise are considered to be unsuitable for the current study because the samples were sieved to <63 µ, whereas the most recent samples were sieved to <180µ; furthermore, what were probably strongly positively skewed data were not subjected to log-transformation prior to the regression and the latter's results are likely to reflect this skew.

For the current study, paired analyses of the same sample material (<63µ/aqua regia on the one hand, and <180µ/multi-acid) were not available. Consequently, pairs of samples, each comprising one from the Klassen (1994b) program and one from the current program and separated by a distance of less than 2 km, were selected for comparison and for the establishment of relationships. First, for each element the two populations were compared for equality of means using a paired t-test (R-Project, 2016) after log-transformation; second, the log-transformed analyses from the current program were regressed, as dependent variables, against their independent counterparts in the Klassen (*op. cit.*) dataset.

The results of the statistical tests are shown in Table 4, which lists the following:

1. The probability that the means of the two populations for that element were the same, as estimated from the paired t-test, with a cut-off of 0.05 (R.G. Garrett, personal communication, 2016);

2. The statistical measure of how close the data are to the fitted regression line, also known as the coefficient of determination or 'R^2' (while the R^2 statistic is more frequently quoted as a measure of regression quality, its significance is dependent on the number of pairs of values from which it is calculated; this is variable, because pairs of 'undetectable' analyses were omitted from the regression; therefore R^2 is an approximation, albeit a useful one);

3. The 'F ratio' of the variance of the dependent variable's raw values to that of its residuals;

4. The significance of the F ratio, viewed alternately as the probability that the regression relationship between the earlier and later samples could be achieved with random numbers, with a cut-off of 0.001, and

5. The regression coefficients and constants for the elements where the relationship between the two variables was shown to be significant.

The regression coefficients and constants can be used to construct levelling equations if the harmonization of the earlier and later samples is desired. However, it is important to log-transform the input (Klassen, 1994b) values prior to calculation of levelled values, and to antilog-transform the latter prior to their incorporation in a merged database.

The statistical significance of the two tests, for all elements, is summarized graphically in Figure 6. In this diagram, the elements in the upper left-hand section (Sc1, Th1, U1, Cr1, Sb1, Fe1, Co2, Tb1 and Sm1) are those for which regression relationships are significant, although conversion is not necessary because the means (between the Klassen (1994b) samples and their neighbouring samples from the current study) are not significantly different. The upper right-hand section represents an element (Br1 only) for which regression relationship is not significant, but whose means are not significantly different. Application of a regression equation to harmonize the earlier and later analyses in both these categories is not necessary. Significantly, all except Co2 are elements analyzed by INAA, and not subject to the differing digestion reagents that preceded the ICP-OES analyses.

The large lower left-hand section includes the elements of which the means are not the same in the two populations, but whose regression relationships are significant; therefore, the regression equations linking the two populations can be used to harmonize the Klassen (1994b) analyses for Al2, As1, Ba1, Ba2, Ca2, Ce1, Co1, Cr2, Cu2, Fe2, Hf1, Lu1, Mg2, Mn2, Na1, Ni2, Ta1, Rb1, Sc2, Sr2, V2 and Yb1. The lower right-hand section of the diagram shows elements whose concentration levels are significantly different between the two sets of analyses, but whose regression fit was not good enough to apply regression equations.

Table 4. Results of statistical tests of nearest neighbour regression

Element	t_{Sig}	R^2	F ratio	F_{sig}	Constant	Coefficient	Element	t_{Sig}	R^2	F ratio	F_{sig}	Constant	Coefficient
Al2	2.20E-16	0.20	43.6	5.03E-10	0.8039	0.0743	**La2**	2.20E-16	0.00	0.03	0.86887		
As1	6.86E-05	0.28	64.9	1.65E-13	0.4192	0.4007	**Lu1**	2.20E-16	0.45	138.5	1.06E-23	-0.2129	0.5764
As2	2.20E-16	0.02	4.7	0.032296			**Mg2**	2.20E-16	0.44	130.9	9.59E-23	0.1754	0.6359
Ba1	4.15E-05	0.10	20.5	0.000011	1.7924	0.3169	**Mn2**	2.20E-16	0.28	67.0	6.47E-14	1.9700	0.3294
Ba2	2.20E-16	0.08	15.9	0.000101	2.4954	0.0662	**Na1**	2.20E-16	0.19	40.0	2.18E-09	0.2046	0.5998
Be2	2.20E-16	0.00	1.5	0.228643			**Na2**	2.20E-16	0.02	3.7	0.055999		
Br1	0.5518	0.00	1.3	0.261637			**Ni2**	2.20E-16	0.31	73.8	6.77E-15	0.8338	0.2894
Ca2	2.20E-16	0.60	256.6	1.01E-35	0.4915	1.0060	**Pb2**	2.11E-08	0.03	6.2	0.013968		
Ce1	0.02172	0.16	32.9	4.46E-08	0.8819	0.4789	**Rb1**	2.06E-13	0.54	168.2	7.23E-26	0.6283	0.6614
Co1	0.01096	0.32	81.9	1.22E-15	0.3298	0.6893	**Sb1**	0.1883	0.38	103.8	3.02E-19		
Co2	0.1179	0.31	78.1	1.22E-15			**Sc1**	0.3089	0.67	348.0	1.08E-42		
Cr1	0.1443	0.42	121.8	1.13E-21			**Sc2**	2.20E-16	0.35	94.1	5.79E-18	0.8198	0.4846
Cr2	2.20E-16	0.50	172.3	1.40E-27	0.5208	0.7484	**Sm1**	0.4612	0.12	24.5	0.000002		
Cs1	0.000301	0.00	1.4	0.243013			**Sr2**	2.20E-16	0.56	220.7	1.79E-32	1.1697	0.7993
Cu2	2.20E-16	0.43	128.3	1.74E-22	0.1442	0.7244	**Ta1**	1.30E-05	0.39	43.0	1.06E-08	-0.0720	0.6450
Eu1	2.28E-11	0.00	0.8	0.37267			**Tb1**	0.1615	0.30	64.4	2.71E-13		
Fe1	0.9059	0.37	97.2	3.27E-18			**Th1**	0.694	0.63	292.8	9.93E-39		
Fe2	2.20E-16	0.26	59.0	1.28E-12	0.2948	0.5760	**Ti2**	2.20E-16	0.43	129.0	1.44E-22	0.1916	0.6785
Hf1	2.60E-09	0.65	317.4	1.22E-40	0.2893	0.6860	**U1**	0.4791	0.54	190.1	4.15E-29		
K2	2.20E-16	0.08	15.8	0.000105	-0.1151	-0.1502	**V2**	2.20E-16	0.75	510.7	1.14E-52	-0.0459	1.0608
La1	2.20E-16	0.01	3.0	0.086016			**Yb1**	2.20E-16	0.59	247.0	6.99E-35	0.1185	0.6497

t_{Sig} is the probability that the means of the earlier (Klassen) samples and samples from the current study are the same
R^2 is a measure of how close the data are to the fitted regression line (minimum 0.0, maximum 1.0)
F ratio relates the variance of the unregressed values to the variance of the residuals
F_{sig} is the significance of the F ratio, or the probability that a relationship of this strength could be obtained from two sets of random numbers
The **Constant** and **Coefficient** can used to level the Klassen samples to harmonize them with the later samples, where the means are dissimilar and the regression relationship is sufficiently strong. Input values should be $\log_{10}$-transformed, and output values antilog-transformed, in the application of these equations

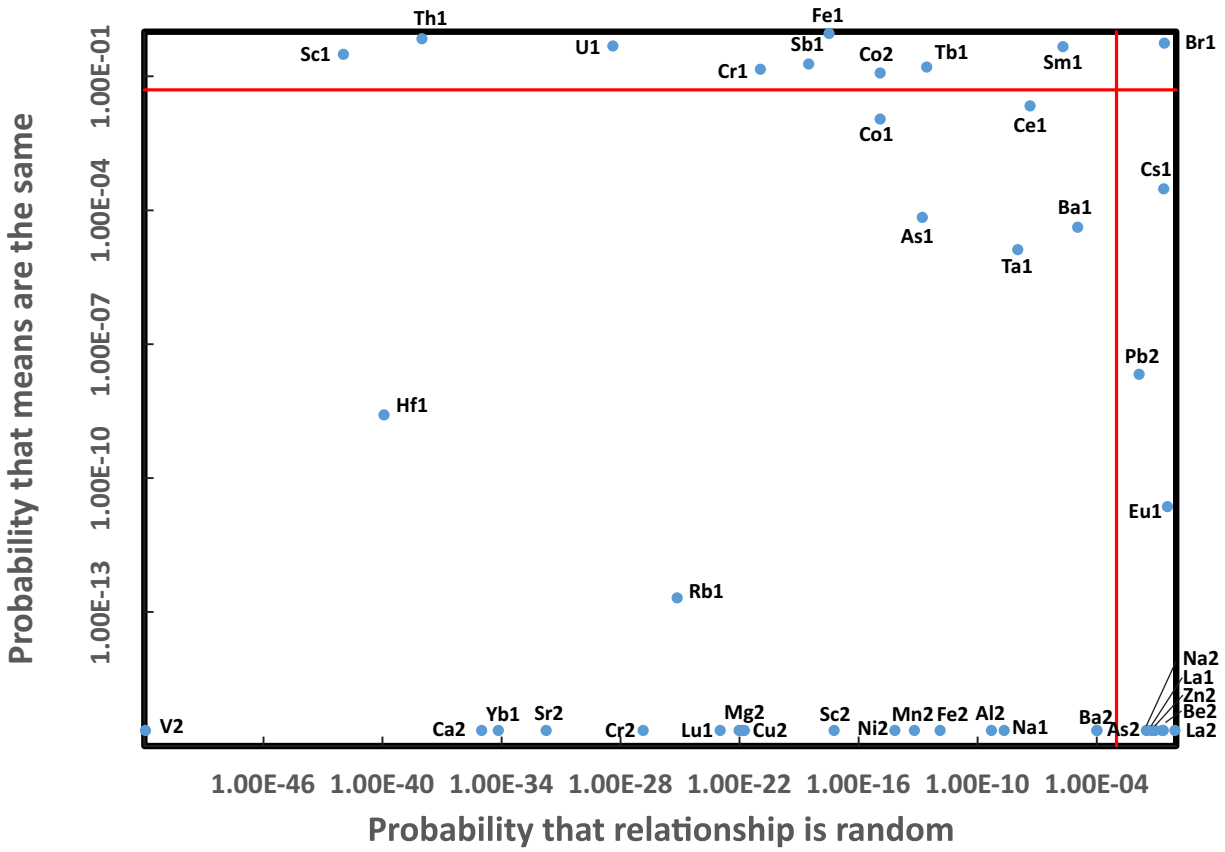

Figure 6. *Graphical representation of significance of statistical tests.* See *text for details.*

The value of R^2 exceeds 0.5 for Ca2, Cr2, Hf1, Rb1, Sc1, Sr2, Th1, U1, V2 and Yb1. This value was used by Davenport *et al.* (1996) as a cut-off for judging the strength of the correlation between analyses of the same sample material, which provides a measure of the success of the current exercise.

QUALITY ASSURANCE

Quality assurance in the laboratory consisted of insertion of one certified reference standard (TILL-1, TILL-2, TILL-3 or TILL-4; Lynch, 1996), and one analytical duplicate in every sequence of 20 samples. Standard analyses for both analytical methods, in 2016 and 2017, and duplicate analyses for INAA and ICP-OES were satisfactory and no re-analyses were necessary.

ACCURACY

The relationship of the reported analysis of a standard to its recommended value (normally, the arithmetic mean of a large number of similar analyses of the standard, with outliers excluded) depends on a number of factors. For analyses that follow some kind of digestion (in this case, $HF/HCl/HNO_3/HClO_4$) the refractory nature of certain minerals may lead to the recovery of certain elements hosted in those minerals (*i.e.*, the analyses of the standard expressed as a percentage of the recommended value) being less than 100%; in some cases, considerably so (Table 5).

Table 5. Accuracy of ICP-OES analyses

	Till-1	Till-2	Till-3	Till-4	Average
Al	0.92	0.93	0.93	0.95	93%
As	0.87	0.93	0.93	0.94	92%
Ba	0.96	0.98	0.98	0.97	97%
Be	0.61	0.80	0.61	0.78	70%
Ca	0.91	0.98	0.96	0.98	96%
Ce	0.98	0.91	1.02	0.90	95%
Co	0.73	0.79	0.73	0.73	75%
Cr	0.72	0.75	0.71	0.66	71%
Cu	0.85	0.90	0.88	0.92	89%
Fe	0.96	0.98	0.99	0.99	98%
K	0.92	0.92	0.91	0.91	92%
La	0.92	0.95	0.90	0.91	92%
Li	1.01	0.92	1.00	0.94	97%
Mg	0.90	0.95	0.94	0.92	93%
Mn	0.95	0.99	0.96	1.01	98%
Mo		0.94		0.92	93%
Na	0.96	0.99	0.97	0.96	97%
Nb	0.84	0.78	0.80	0.87	82%
Ni	1.04	1.09	1.01	1.11	106%
P	0.93	0.91	0.95	0.96	94%
Pb	0.72	0.82	0.81	0.92	82%
Rb	1.04	0.93	0.86	0.84	92%
Sc	1.12	1.11	1.09	1.16	112%
Sr	1.08	1.17	1.12	1.20	114%
Ti	0.80	0.87	0.93	0.91	88%
V	0.93	1.03	0.97	0.97	97%
Y	0.58	0.45	0.63	0.41	52%
Zn	0.89	0.91	0.90	0.95	91%
Zr	0.08	0.23	0.31	0.20	21%

Calculated as the arithmetic mean of multiple analyses of each certified reference standard, divided by the recommended value for the standard.

Elements analyzed by ICP displaying mean values within ±5% of 100%, indicating that the multi-acid digestion is near total, consist of Ba, Ca, Fe, Li, Mn, Na, and V; analyses of Al, As, Ce, Cu, K, La, Mg, Mo, P, Rb, Ti and Zn lie between 80% and 95% of the recommended values; Co and Cr show recoveries of 75% and 71%, respectively; and Be, Y and Zr show recoveries of 70% or less. At 21%, the recovery of Zr is probably a consequence of the element's residence in zircon, known to be resistant to HF digestion (but whose recommended values were derived after fusion, by which zircon is susceptible to digestion). The poor recoveries of Be and Cr may also be explainable by the refractory nature of their host minerals, most probably beryl and chromite, respectively; those of Y and Co are more difficult to explain, because the recoveries of the rare-earth elements, on the one hand, and chalcophile or siderophile elements on the other, are generally much better. The elements Ni, Sc and Sr show recoveries in excess of 105%; this may be due to calibration issues, or the possible oxidation of minerals hosting these elements in the standards, resulting in more of those elements being available for digestion, although it is not known what those minerals are.

Recoveries of INAA analyses (Table 6) would be expected to be more accurate because they do not depend on the dissolution of the sample. Elements analyzed by ICP displaying mean values within ±5% of 100% are As, Ba, Ce, Co, Cr, Fe, Hf, La, Na, Rb and Th; analyses of Br, Eu, Lu, Mo, Sb, Sm, Ta, U, W, Yb and Zr lie between 80% and 95% of the recommended values; while Tb shows a recovery of 77%. The elements Au, Cs, and Sc are overestimated by more than 5%. These recoveries, particularly those of the multi-acid/ICP-OES elements, are very similar to those reported by Brushett and Amor (2016).

Table 6. Accuracy of INAA analyses

	Till-1	Till-2	Till-3	Till-4	Average
As	0.97	1.01	1.00	0.99	99%
Au	1.90	0.37	1.32	0.91	113%
Ba	1.00	0.99	0.99	0.94	98%
Br	0.95	1.02	0.89	0.86	93%
Ce	1.07	1.04	1.01	1.07	105%
Co	1.00	1.21	0.96	0.90	101%
Cr	0.99	1.02	1.00	0.87	97%
Cs	1.04	1.00	1.14	1.07	107%
Eu	1.18	1.62		0.01	93%
Fe	1.02	1.03	1.00	0.98	101%
Hf	1.05	0.97	0.77	1.16	99%
La	1.01	1.08	0.94	1.02	101%
Lu	0.91	0.91	1.00	0.94	94%
Mo		0.74		1.01	87%
Na	1.02	1.03	1.00	0.98	100%
Rb	1.01	1.04	1.02	1.03	103%
Sb	0.98	1.03	0.88	0.93	95%
Sc	1.13	1.11	1.03	1.10	109%
Sm	1.07	1.10	0.11	1.08	84%
Ta	1.06	1.04	0.70	0.98	95%
Tb	0.91	1.04	0.24	0.89	77%
Th	1.02	1.00	1.04	0.97	101%
U	0.91	0.99	0.94	0.94	94%
W		0.92		0.95	94%
Yb	0.95	0.92	0.87	0.84	90%
Zr	0.90	0.94	0.70	0.94	87%

CONTROL CHARTS

The analyses of the standards TILL-1, TILL-2, TILL-3 and TILL-4 are displayed in control charts in Appendix F. Standard TILL-2 was not analyzed in 2013 due to temporary exhaustion of supplies; charts for certain other elements are omitted because they were undetectable in the establishment of recommended values.

Generally, the random error associated with geochemical analyses is normally distributed; this means that approximately 5% of the analyses will fall outside the 'limits of acceptability', without indicating a problem with the analysis of the sequence of samples within which that standard was analyzed. However, a succession of analyses, all of which fall outside of the same limit, is cause for concern; as is a single standard analysis if its deviance from the recommended value is extreme, or a series of standard analyses for different elements, all of which are deviant. An example of the last situation can be found in the charts of ICP-OES analysis of standard TILL-1, in sample 7832280, from 2012, which shows extremely low values of almost all elements with the exception of Be and K, which are extremely high. None of the other standards (which are normally inserted in turn) show similar deviance and so the sequence of samples within which the error occurred, and requiring re-analysis, is short (39 samples). Re-analysis indicated that lab numbers had been assigned to an even shorter sequence of ten samples, which included the standard, in the wrong order. The new standard analysis was satisfactory in every respect and the new analyses were added to the database to replace the originals.

FIELD AND ANALYTICAL VARIABILITY

The overall precision of the field and analytical duplicates is shown in Table 7, and displayed graphically in bar-chart form in Figure 7. This single parameter does not take into account the variability of precision with concentration level. Therefore, results of analytical and field duplicates for all elements are displayed graphically as plots devised by Thompson and Howarth (1978) in Appendix G. Figure 8 shows examples where elements' repeatability in field duplicates varies

Table 7. Overall analytical and field precision

Element	Precision		Element	Precision	
	Analytical	Field		Analytical	Field
Al2	4.2	9.9	**Mg2**	4.5	36.4
As1	34.1	66.0	**Mn2**	5.6	28.5
As2	14.5	127.3	**Mo1**	71.7	115.0
Au1	146.6	176.8	**Mo2**	82.0	92.1
Ba1	10.3	21.8	**Na1**	13.6	16.4
Ba2	4.9	18.1	**Na2**	4.0	13.3
Be2	5.4	16.6	**Nb2**	17.0	16.1
Br1	56.7	81.4	**Ni2**	17.3	49.8
Ca2	4.0	18.3	**P2**	6.6	44.4
Cd2	85.2	132.7	**Pb2**	23.1	95.2
Ce1	22.2	33.5	**Rb1**	18.6	19.7
Ce2	14.3	30.8	**Rb2**	15.5	22.9
Co1	65.9	76.3	**Sb1**	32.6	48.0
Co2	43.1	45.9	**Sc1**	15.5	40.4
Cr1	82.4	89.8	**Sc2**	4.1	32.4
Cr2	15.0	47.1	**Sm1**	7.7	33.4
Cs1	34.1	82.4	**Sr2**	5.3	24.2
Cu2	21.4	71.0	**Ta1**	23.8	23.8
Dy2	13.5	23.4	**Tb1**	19.2	28.6
Eu1	136.5	123.8	**Th1**	7.6	20.9
Fe1	12.5	23.3	**Ti2**	11.1	17.9
Fe2	5.1	27.1	**U1**	11.2	26.8
Hf1	11.8	26.8	**V2**	6.0	29.9
K2	4.0	18.9	**W1**	66.7	120.0
La1	14.5	33.8	**Y2**	16.8	20.2
La2	13.0	37.1	**Yb1**	25.9	29.8
Li2	5.8	28.1	**Zn2**	4.7	25.2
LOI	8.4	27.8	**Zr1**	116.7	134.8
Lu1	41.1	35.4	**Zr2**	9.4	18.2

significantly from the repeatability in analytical duplicates (Cu by ICP-OES and As1 by INAA), and where it does not (Nb2 by ICP-OES and Rb1 by INAA).

DISPLAY OF GEOCHEMICAL DATA

The purpose of this report is to accompany the timely release of till-geochemical data. No geochemical maps or interpretation are presented.

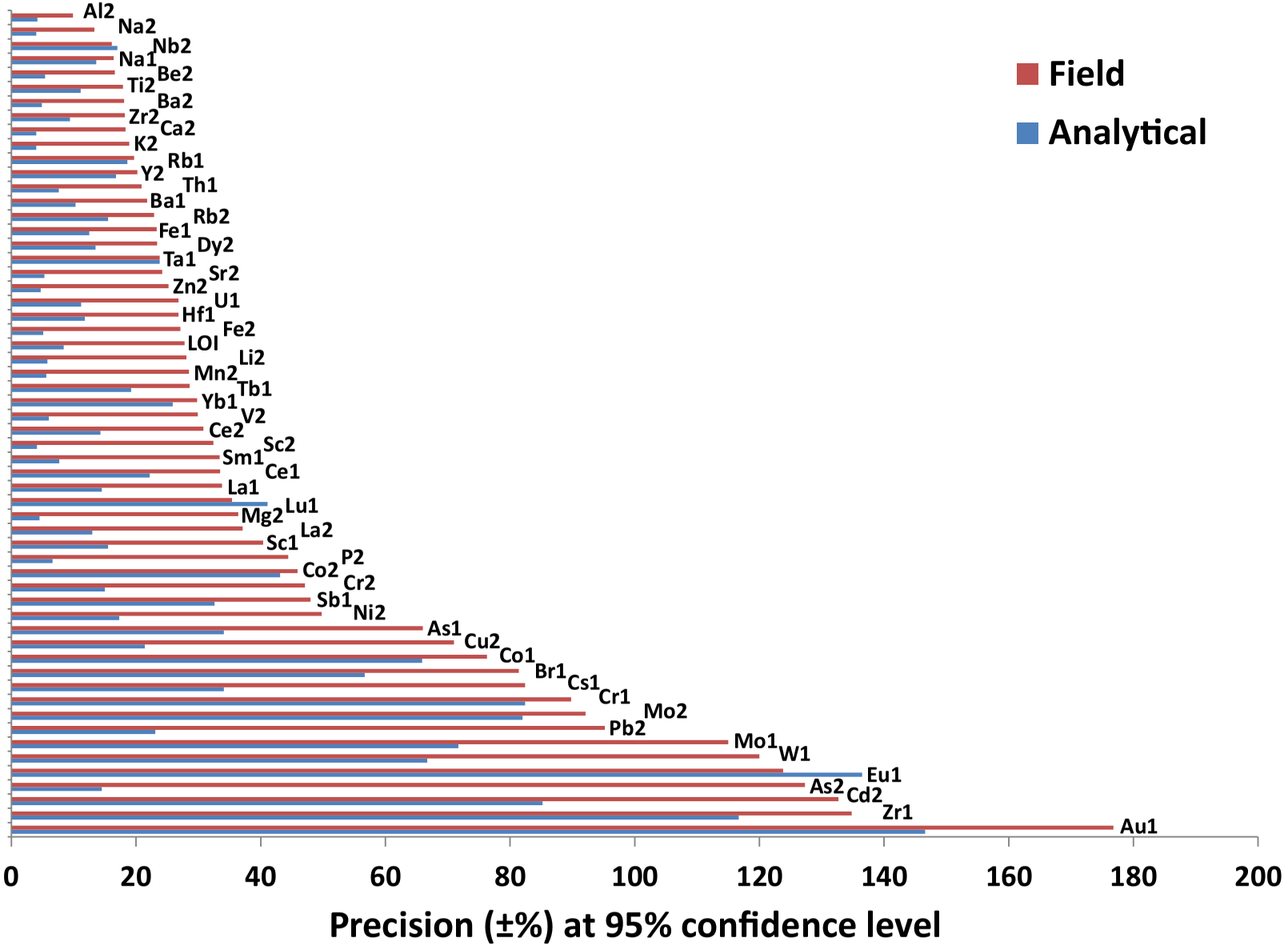

Figure 7. *Bar chart summarizing precision of field and analytical duplicates.*

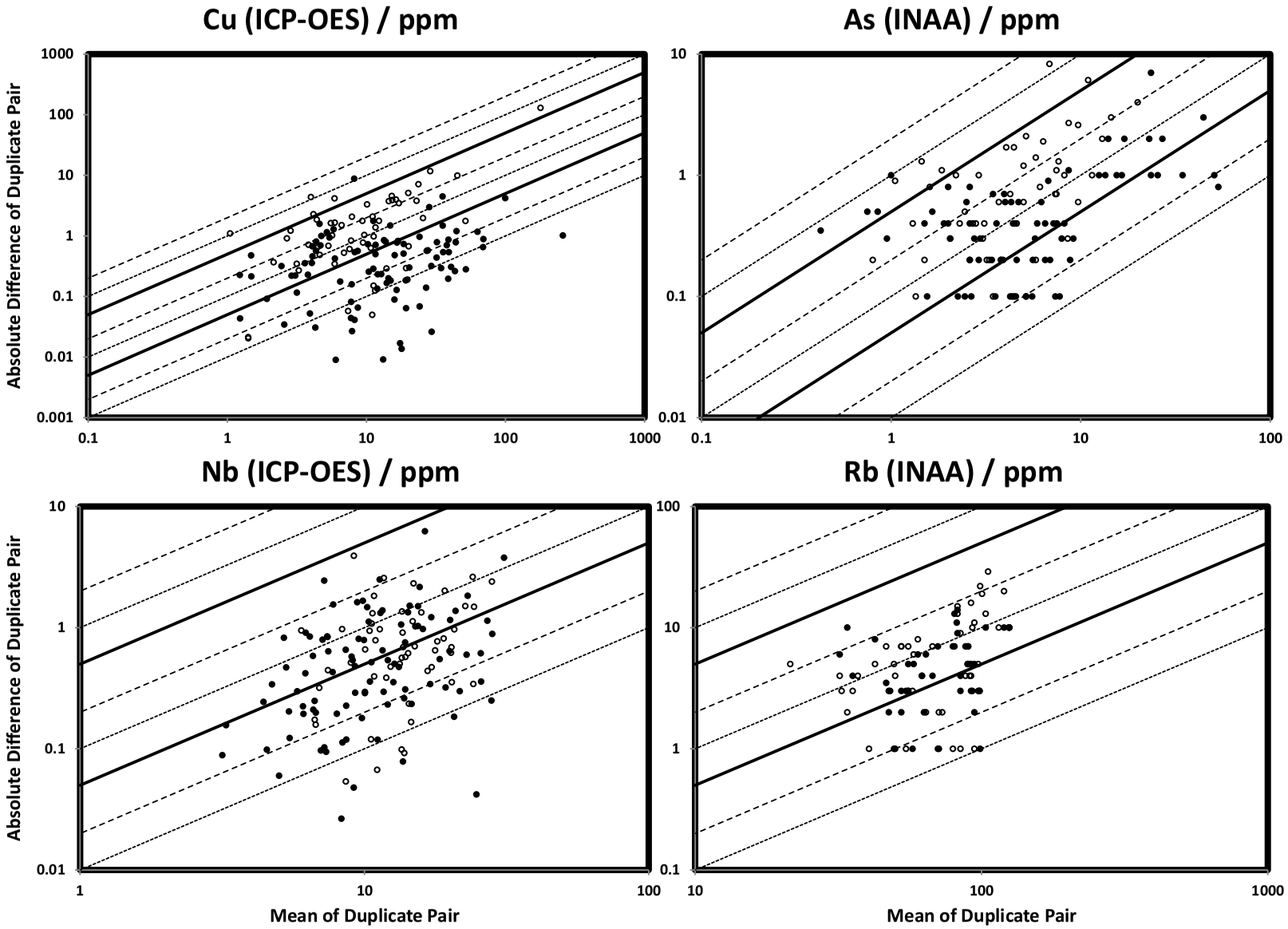

Figure 8. *Thompson-Howarth precision plots for field (open circles) and analytical (closed circles) duplicates of Cu (ICP-OES) and As (INAA): examples of elements for which field variability significantly exceeds analytical variability; and of Nb (ICP-OES) and Rb (INAA): examples of elements whose field variability does not significantly exceed analytical variability.*

SUMMARY

During the 2012 and 2013 surficial mapping field seasons of NTS map areas 12H//01, /02, /07 and/08, 1028 till samples were collected. These samples have been analyzed by ICP-OES and INAA and checked for acceptable accuracy and precision. Where earlier analyses of the <63 micron fraction of till samples are significantly different from corresponding analyses of the <180 micron fraction in their near neighbours, and when relationships are statistically significant, levelling equations have been derived.

ACKNOWLEDGMENTS

Early versions of this report were reviewed by Heather Campbell and Bruce Ryan. The figures were drafted by Terry Sears.

REFERENCES

Alley, D.W. and Slatt, R.M.
1975: Drift prospecting and glacial geology in the Sheffield Lake-Indian Pond area, north-central Newfoundland. Newfoundland Department of Mines and Energy, Mineral Development Division, Report 75-3, 96 pages.

Batterson, M.J.
2003: Quaternary geography and sedimentology of the Humber River basin and adjacent areas. Government of Newfoundland and Labrador, Department of Mines and Energy, Geological Survey, Report 03-02, 194 pages.

Batterson, M.J. and Catto, N.R.
2001: Topographically-controlled deglacial history of the Humber River Basin, western Newfoundland. Geographie physique et Quaternaire, Volume 55, Number 3, pages 213-228.

Bell, T., Batterson, M.J., Liverman, D.G.E. and Shaw, J.
2003: A new late-glacial sea-level record for St. George's Bay, Newfoundland. Canadian Journal of Earth Sciences, Volume 40, pages 1053-1070.

Brushett, D., and Amor, S.D.
2016: Till geochemistry of Eastern Pond and Miguels Lake (NTS map areas 2D/11, 12), Jeddore Lake (NTS map areas 1M/13, 2D/04 and 12A/01) and surrounding areas. Government of Newfoundland and Labrador, Department of Natural Resources, Geological Survey, Open File NFLD/3273, 107 pages.

Davenport, P.H., Honarvar, P., Hogan, A., Kilfoil, G.J., King, D., Nolan, L.W., Ash, J.S., Colman-Sadd, S.P., Hayes, J.P., Liverman, D.G.E., Kerr, A. and Evans, D.T.W.
1996: The digital geoscience Atlas of the Buchans-Robert's Arm Belt. Government of Newfoundland and Labrador, Department of Mines and Energy, Geological Survey, Open File NFLD/2611, version 1.0.

Finch, C.J.
1998: Inductively coupled plasma-emission spectrometry (ICP-ES) at the Geochemical Laboratory. *In* Current Research. Government of Newfoundland and Labrador, Department of Mines and Energy, Geological Survey, Report 98-1, pages 179-193.

Geological Survey of Newfoundland and Labrador
2013: 1:1 Million Bedrock Geology. Newfoundland and Labrador GeoScience Atlas OnLine. Last update: January 2013. http://geoatlas.gov.nl.ca . Downloaded August 2015.

2016 (November 28): "Mineral Occurrence Database System (MODS)." Newfoundland and Labrador GeoScience Atlas OnLine. Last update: 2016. http://gis.geosurv.gov.nl.ca/resourceatlas/viewer.htm .

Grant, D.R.
1974: Prospecting in Newfoundland and the theory of multiple shrinking ice caps. *In* Report of Activities. Geological Survey of Canada, Paper 74-1B, pages 215-216.

1989: Quaternary geology of the Atlantic Appalachian region of Canada. *In* Quaternary Geology of Canada and Greenland. *Edited by* R.J. Fulton. Geological Survey of Canada, Geology of Canada, Paper 76-1A, pages 283-285.

Hibbard, J.
1983: Geology of the Baie Verte Peninsula, Newfoundland. Government of Newfoundland and Labrador, Department of Mines and Energy, Mineral Development Division, Memoir 2, 279 pages.

Klassen, R.A.
1994a: Till geochemistry and ice flow data Central Newfoundland (NTS 12A/10, 12A/15, 12A16 and 12H/1). Geological Survey of Canada, Open File 2823, 338 pages.

1994b: A preliminary interpretation of glacial history derived from glacial striation, central Newfoundland. *In* Current Research, Part D. Geological Survey of Canada, Paper 94-1D, pages 117-143.

Lichte, F.E., Golightly, D.W. and Lamothe, P.J.
1987: Inductively coupled Plasma-Atomic emission Spectrometry. *In* Methods for Geochemical Analysis. U.S. Geological Survey Bulletin 1770, pages B1-B10.

Liverman D.G.E., Scott, S. and Vatcher, H.
1991: Quaternary geology of the Springdale map area (12H/8). *In* Current Research. Government of Newfoundland and Labrador, Department of Mines and Energy, Geological Survey Branch, Report 91-1, pages 29-44.

Liverman, D.G.E., Dickson, L., Sheppard, K. and Taylor, D.
2000: Till geochemistry of the Hodges Hills area, central Newfoundland. Government of

Newfoundland and Labrador, Department of Mines and Energy, Geological Survey Branch. Open File, NFLD2704, 210 pages.

Liverman, D. and Taylor, D.
1990: Surficial geology of insular Newfoundland, preliminary version. Newfoundland and Labrador Geological Survey, Map 90-008.

Lundqvist, J.
1965: Glacial geology in northeastern Newfoundland. Geologiska Foreningen i Stockholm Forhandlingar, Volumn 87, pages 285-306.

Lynch, J.
1996: Provisional elemental values for four new geochemical soil and till reference materials, TILL-1, TILL-2, TILL-3 and TILL-4. Geostandards Newsletter, Volume 20, Number 2, pages 277-287.

O'Brien, B.H.
2003: Internal and external relationships of the Ordovician Roberts Arm Group in part of the Springdale (NTS 12H/8) map area, west-central Newfoundland. *In* Current Research. Government of Newfoundland and Labrador, Department of Mines and Energy, Geological Survey, Report 03-1, pages 73-91.

2009: Ordovician Catchers Pond Group and adjacent Silurian rocks, Indian River-Shoal Pond area (NTS 12H/8,9), west-central Newfoundland. *In* Current Research. Government of Newfoundland and Labrador, Department of Natural Resources, Geological Survey, Report 09-1, pages 235-247.

R-Project
2016: The R Project for Statistical Computing. http://www.r-project.org (accessed 30 August, 2016).

Scott, S., Catto, R.N. and Liverman, D.G.E.
1991: Quaternary marine deposits of the Springdale-Halls Bay area, Newfoundland. Atlantic Geology, Volume 27, pages 181-191.

Shaw, J., Piper, D.J.W., Fader, G.B., King, E.L., Todd, B.J., Bell, T., Batterson, M.J. and Liverman, D.G.E.
2006: A conceptual model of the deglaciation of Atlantic Canada. Quaternary Science Reviews, Volume 25, pages 2059-2081.

Taylor, D.M. and Liverman, D.G.E.
2000: Till geochemistry in the Hodges Hill area. *In* Current Research. Government of Newfoundland and Labrador, Department of Mines and Energy, Geological Survey, Report 2000-1, pages 61-67.

Taylor, D.M. and Vatcher, S.
1993: Late Wisconsinan deglacial ice-flow patterns in west-central Newfoundland. *In* Current Research. Government of Newfoundland and Labrador, Department of Mines and Energy, Geological Survey Branch, Report 93-1, pages 175-179.

Thompson, M. and Howarth, R.J.
1978: A new approach to the estimation of analytical precision. Journal of Geochemical Exploration, Volume 9 (1), pages 23-30.

Tucker, C.M.
1974: A series of raised Pleistocene deltas: Halls Bay, Newfoundland. Maritime Sediments, Volume 10, pages 1-6.

APPENDIX A: Analytical Methods

Gravimetric Analysis (LOI)

Organic carbon content was estimated from the weight loss-on-ignition (LOI) during a controlled combustion in which 1g aliquots of sample were gradually heated to 500°C in air over a 3 hour period.

Inductively Coupled Plasma-Optical Emission Spectrometry (ICP-OES)

For these analyses, the procedures outlined by Finch (1998) were followed, with minor revisions. One gram of sample was weighed into a 125 ml Teflon beaker, and 15 ml HF (~48%), 5 ml of concentrated HCl, 5 ml of concentrated HNO_3 and 2.5 ml of 70% $HClO_4$ was added to each sample. The samples were placed on a hotplate at 200°C and evaporated to dryness, after which 5 ml concentrated HCl and 45 ml deionized water were added and the samples returned to the hotplate at 100°C. When the residue was completely dissolved the samples were removed, cooled and transferred to 50 ml volumetric flasks. One ml of 50 g/l boric acid was added to each sample to remove any residual hydrofluoric acid. The samples were made up to volume and analyzed by ICP-OES (Licthe *et al.*, 1987).

Values for the following elements were determined: Al, Ba, Be, Ca, Ce, Co, Cr, Cu, Dy, Fe, K, La, Li, Mg, Mn, Mo, Na, Nb, Ni, P, Pb, Rb, Sc, Sr, Ti, V, Y, Zn and Zr.

Instrumental Neutron Activation Analysis (INAA)

These analyses were carried out at Maxxam Analytics (formerly Becquerel Laboratories), Mississauga, Ontario. An average of 24 g of sample was used for analysis and the samples were weighed and encapsulated in the Geochemical Laboratory of the Department of Natural Resources in St. John's. Samples were irradiated with flux wires and an internal standard (1 for 11 samples) at a thermal neutron flux of 7×10^{11} n/cm^{2}s. After 7 days (to allow Na^{24} to decay), samples were counted on a high purity Ge detector with a resolution of better than 1.7 KeV. Using the flux wires, the decay-corrected activities were compared to a calibration developed from multiple certified international reference materials. The standard present is only a check on accuracy of the analysis and is not used for calibration purposes. Ten to 30 percent of the samples were checked by re-measurement.

Total contents of the following elements were determined quantitatively: As, Au, Ba, Br, Ce, Co, Cr, Cs, Eu, Fe, Hf, La, Lu, Mo, Na, Rb, Sb, Sc, Se, Sm, Ta, Tb, Th, U, W, Yb and Zr.

Atomic-Absorption Spectrometry (AAS)

0.5 g of sample is weighed into each 10 ml digestion tube. 2 ml of nitric acid are added, and the tubes are capped and left overnight. The next day, the digestion tubes are heated in a digestion block at 90°C for two hours. The tubes are shaken every 30 minutes. When digestion is complete, the samples are cooled and made up to a final volume of 10 ml with distilled deionized water and analyzed for silver by ICP-OES (Lichte, 1987). Only Ag was analyzed by this method.

Appendices B–E are available as digital comma-separated files (.csv) and Appendices F and G as .pdf files through this link.

APPENDIX B:

Digital Data Listing for Samples Collected in 2012 to 2013

Suffixes

1: INAA

2: ICP-OES after multiacid (HF/HCl/HNO_3/$HClO_3$) digestion

6: AAS after nitric acid digestion.

APPENDIX C:

Analyses of Samples Collected by R. Klassen (1994a)

Analyses of Al2, As1, Ba1, Ba2, Ca2, Ce1, Co1, Cr2, Cu2, Fe2, Hf1, Lu1, Mg2, Mn2, Na1, Ni2, Ta1, Rb1, Sc2, Sr2, V2 and Yb1 have been levelled to harmonize them with analyses from later programs. Analyses of other elements have not been adjusted.

APPENDIX D:

Analyses of Samples Collected by D.G. Liverman (Davenport *et al.*, 1996)

APPENDIX E:

Analyses of Samples Collected by D. Taylor (Taylor and Liverman, 2000)

APPENDIX F:

Control Charts

In each chart, a dashed black line represents the expected value (the mean of multiple analyses, carried out at several labs, and reported by Lynch (1996) and two continuous black lines represent the upper and lower 'limits of acceptability', established by adding and subtracting two standard deviations (also reported by Lynch, *op. cit.*). Closed circles represent samples collected in 2012 and analyzed in 2013; open circles represent samples collected in 2013 and analyzed in 2014. Standard TILL-2 was not analyzed in 2013; charts for certain other elements are omitted because the latter were undetectable in the establishment of recommended values.

Suffixes

1: INAA

2: ICP-OES after multiacid ($HF/HCl/HNO_3/HClO_4$) digestion

Units

- Al2, Ca2, Fe1, Fe2, K2, Mg2, Na1, Na2 in weight percent
- As1, As2, Ba1, Ba2, Be2, Br1, Ce1, Ce2, Co1, Co2, Cr1, Cr2, Cs1, Cu2, Eu1, Hf1, La1, La2, Lu1, Mn2, Li2, Mo1, Mo2, Nb2, Ni2, P2, Pb2, Rb1, Rb2, Sb1, Sc1, Sc2, Sm1, Sr2, Ta1, Tb1, Th1, Ti2, U1, V2, Zn2 and Zr2 in parts per million (ppm).
- Au1 in parts per billion (ppb).

APPENDIX G:

Thompson-Howarth Precision Plots of Field and Analytical Duplicates

In these precision plots, the mean of each pair of duplicates is plotted against their absolute difference; both axes are scaled logarithmically. A series of parallel lines indicates precision of gradually increasing absolute value, from ±1% to ±200%. Field duplicates are denoted by open circles, and analytical duplicates by closed circles; the absolute value of the precision for the former is invariably greater (*i.e.*, the repeatability is worse).