



THE NEWFOUNDLAND AND LABRADOR GAZETTE

PART I
PUBLISHED BY AUTHORITY

Vol. 96

ST. JOHN'S, FRIDAY, JULY 30, 2021

No. 30



CITY OF MOUNT PEARL ACT

VOTE BY MAIL REGULATIONS

NOTICE OF ADOPTION

TAKE NOTICE that the Mount Pearl City Council adopted Vote by Mail Regulations at the July 13, 2021 public council meeting.

The Regulations will come into effect on the date that this Notice is published in *The Newfoundland and Labrador Gazette*. Any person wishing to view the Regulations may do so by visiting the City's website www.mountpearl.ca.

CITY OF MOUNT PEARL
Dana Spurrell, Chief Administrative Officer

Jul. 23 & 30

QUIETING OF TITLES ACT

2021 06G 0063 IN THE SUPREME COURT OF NEWFOUNDLAND AND LABRADOR TRIAL DIVISION (General)

NOTICE OF APPLICATION under the *Quieting of Titles Act*, RSNL1990 cQ-3.

NOTICE IS HEREBY GIVEN to all parties that RICKY PEDDLE AND NONNA PEDDLE, of the Town of Wabush, in the Province of Newfoundland and Labrador, have applied to the Supreme Court, General Division, Grand Bank, to have title to all that piece or parcel of property situate at the Community of Butter Cove, District of Terra Nova, in the Province of Newfoundland and Labrador, which property is more particularly described in Schedule "A" hereto annexed and shown in Schedule "B" hereto annexed.

ALL BEARINGS aforementioned, for which RICKY PEDDLE AND NORMA PEDDLE claim to be the owners investigated and for a Declaration that they are the absolute owners in fee simple in possession and the said RICKY PEDDLE AND NORMA PEDDLE have been ordered to public Notice of Application as required by the above named Act.

All persons having title adverse to the said title claimed by the said RICKY PEDDLE AND NORMA PEDDLE shall file in the Registry of the Supreme Court of Newfoundland and Labrador, Grand Bank, particulars of such adverse claim and serve the same together with an Affidavit verifying same on the undersigned Solicitors for the Petitioner on or before the 27th day of August, 2021, after which date no party having any claim shall be permitted to file the same or to be heard except by special leave of the Court and subject to such conditions as the Court may deem just.

All such adverse claims shall be investigated then in such manner as the Supreme Court of Newfoundland and Labrador, Grand Bank, may direct.

DATED AT Clarenville, in the Province of Newfoundland and Labrador, this 19th day of May, 2021.

MILLS PITTMAN TWYNE LAW OFFICES
Solicitors for the Applicant
PER: GREGORY J. FRENCH

ADDRESS FOR SERVICE:

111 Manitoba Drive
Suite 201
Clarenville, NL
A5A 1K2

Tel: (709) 466-2641

Fax: (709) 466-7109

SCHEDULE "A"

RICKY & NORMA PEDDLE

BUTTER COVE, NL

Job No. 08-064

ALL THAT piece or parcel of land situate at Butter Cove, in the Electoral District of Trinity North, in the Province of Newfoundland and Labrador, abutted and bounded as follows, that is to say:

BEGINNING at a point, the said point having Grid Coordinates: North 5,320,977.169, East 256,382.280, as referenced to the meridian of (53) degrees west longitude of the Three Degree Transverse Mercator Projection (NAD83-1998 adjustment);

THENCE running by land of Paul Spurrell, south (04) degrees (58) minutes (21) seconds east, a distance of (41.681) metres;

THENCE running in a generally southwesterly direction along the limit of a Reservation, (10.0) metres wide, extending along the shore of Heart's Ease Inlet, for a distance of (39.0) metres, more or less, to a point being distant (36.842) metres, as measured on a bearing of south (38) degrees (05) minutes (22) seconds west from the previously described point;

THENCE running by land of Paul Spurrell, north (60) degrees (15) minutes (13) seconds west, a distance of (11.847) metres;

THENCE north (10) degrees (49) minutes (52) seconds east, a distance of (25.724) metres;

THENCE north (04) degrees (50) minutes (41) seconds west, a distance of (10.562) metres;

THENCE north (56) degrees (34) minutes (18) seconds east, a distance of (4.981) metres;

THENCE north (00) degrees (03) minutes (59) seconds west, a distance of (19.011) metres;

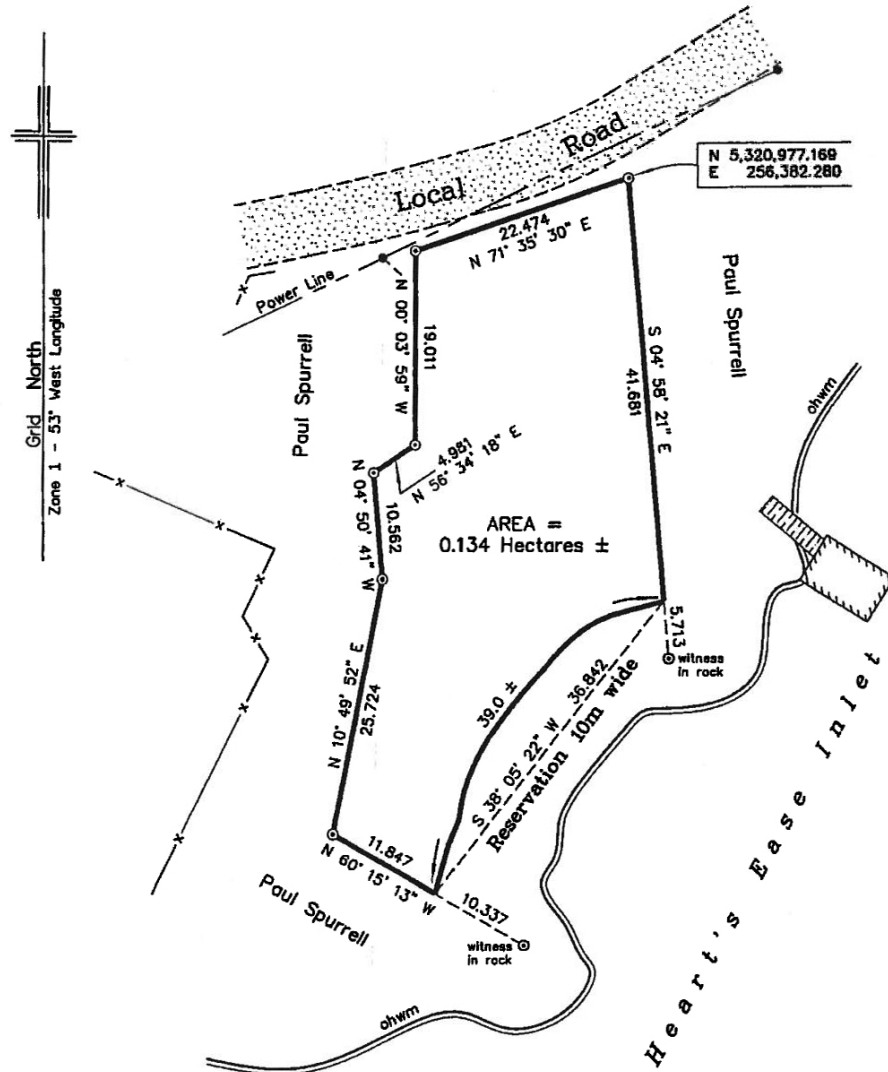
THENCE running along the southerly limit of a Local Road, variable width, north (71) degrees (35) minutes (30) second east, a distance of (22.474) metres, more or less, to the point of beginning and being more particularly shown and delineated on the attached plan;

CONTAINING an area of (0.134) Hectares, more or less;

ALL BEARINGS being referred to the meridian of (53) degrees west longitude of the Three Degree Transverse Mercator Projection. (NAD83);

Copyright "2008" A. C. Barrow, NLS
Barrow & Hodder Surveys Ltd.
July 9, 2008


SCHEDULE "B"



Note:

1. fd = Found
⊙ = Placed Capped Iron Pin
ohwm = Ordinary High Water Mark
---x--- = Fence Line
2. Starting point derived from Real Time Kinematic GPS observations relative to Coordinate Monument No. 97G7007
3. Copyright 2008, A. C. Barrow, NLS Barrow & Hodder Surveys Ltd.

Reference Monuments
No. 97G7004 No. 97G7007
N 5,321,970.625 N 5,320,909.423
E 257,005.324 E 256,357.141
(NAD83XGSD95) - Adjusted 98/01/22



PLAN SHOWING LAND SURVEYED FOR
Ricky & Norma Peddle
Butter Cove, NL

Scale - 1 : 500

Job No. 08-064

Date - July 9, 2008

LANDS ACT**NOTICE OF INTENT, SECTION 7
LANDS ACT, SNL1991 c36 AS AMENDED**

NOTICE IS HEREBY given that an application has been made to the Department of Fisheries, Forestry and Agriculture Branch, to acquire title, pursuant to section 7(2) (d) of the said Act, to that piece of Crown lands situated within 15 metres of the waters of Brazil's Gullies, for the purpose of a boathouse/wharf.

The application may intrude on the 15 metre shoreline of the above mentioned water body(s) in various locations. For a detailed map, please see website: <http://www.ma.gov.nl.ca/lands/sec7notifications.html>.

Please note: It may take up to five (5) days from the date of application for details to appear on the website.

Any person wishing to object to the application must file the objection in writing with reasons, within 30 days from the publication of notice on the Department of Fisheries, Forestry and Agriculture website, Crown Lands, <http://www.ma.gov.nl.ca/lands/index.html>, to the Minister of Department of Fisheries, Forestry and Agriculture by mail or email to the nearest Regional Lands Office:

- Eastern Regional Lands Office, P.O. Box 8700, Howley Building, Higgins Line, St. John's, NL, A1B 4J6 Email: easternlandsoffice@gov.nl.ca
- Central Regional Lands Office, P.O. Box 2222, Gander, NL, A1V 2N9 Email: centrallandsoffice@gov.nl.ca
- Western Regional Lands Office, P.O. Box 2006, Sir Richard Squires Building, Corner Brook, NL, A2H 6J8 Email: westernregionlands@gov.nl.ca
- Labrador Regional Lands Office, P.O. Box 3014, Station "B", Happy Valley-Goose Bay, NL, A0P 1E0 Email: labradorlandsoffice@gov.nl.ca

(DISCLAIMER: *The Newfoundland and Labrador Gazette* publishes a NOTICE OF INTENT as received from the Applicant and takes no responsibility for errors or omissions in the property being more particularly described.)

Jul. 30

**NOTICE OF INTENT, SECTION 7
LANDS ACT, SNL1991 c36 AS AMENDED**

NOTICE IS HEREBY given that an application has been made to the Department of Fisheries, Forestry and Agriculture Branch, to acquire title, pursuant to section 7(2) (d) of the said Act, to that piece of Crown lands situated within 15 metres of the waters of Brazil's Pond, Spaniards Bay for the purpose of a wharf and boathouse.

The application may intrude on the 15 metre shoreline of the above mentioned water body(s) in various locations. For a

detailed map, please see website: <http://www.ma.gov.nl.ca/lands/sec7notifications.html>.

Please note: It may take up to five (5) days from the date of application for details to appear on the website.

Any person wishing to object to the application must file the objection in writing with reasons, within 30 days from the publication of notice on the Department of Fisheries, Forestry and Agriculture website, Crown Lands, <http://www.ma.gov.nl.ca/lands/index.html>, to the Minister of Department of Fisheries, Forestry and Agriculture by mail or email to the nearest Regional Lands Office:

- Eastern Regional Lands Office, P.O. Box 8700, Howley Building, Higgins Line, St. John's, NL, A1B 4J6 Email: easternlandsoffice@gov.nl.ca
- Central Regional Lands Office, P.O. Box 2222, Gander, NL, A1V 2N9 Email: centrallandsoffice@gov.nl.ca
- Western Regional Lands Office, P.O. Box 2006, Sir Richard Squires Building, Corner Brook, NL, A2H 6J8 Email: westernregionlands@gov.nl.ca
- Labrador Regional Lands Office, P.O. Box 3014, Station "B", Happy Valley-Goose Bay, NL, A0P 1E0 Email: labradorlandsoffice@gov.nl.ca

(DISCLAIMER: *The Newfoundland and Labrador Gazette* publishes a NOTICE OF INTENT as received from the Applicant and takes no responsibility for errors or omissions in the property being more particularly described.)

Jul. 30

**NOTICE OF INTENT, SECTION 7
LANDS ACT, SNL1991 c36 AS AMENDED**

NOTICE IS HEREBY given that an application has been made to the Department of Fisheries, Forestry and Agriculture Branch, to acquire title, pursuant to section 7(2) (d) of the said Act, to that piece of Crown lands situated within 15 metres of the waters of Crockers Cove Beach, Carbonear for the purpose of constructing a dock, slipway and dock shed.

The application may intrude on the 15 metre shoreline of the above mentioned water body(s) in various locations. For a detailed map, please see website: <http://www.ma.gov.nl.ca/lands/sec7notifications.html>.

Please note: It may take up to five (5) days from the date of application for details to appear on the website.

Any person wishing to object to the application must file the objection in writing with reasons, within 30 days from the publication of notice on the Department of Fisheries, Forestry and Agriculture website, Crown Lands, <http://www.ma.gov.nl.ca/lands/index.html>, to the Minister of Department of Fisheries, Forestry and Agriculture by mail or email to the nearest Regional Lands Office:

- Eastern Regional Lands Office, P.O. Box 8700, Howley Building, Higgins Line, St. John's, NL, A1B 4J6 Email: easternlandsoffice@gov.nl.ca
- Central Regional Lands Office, P.O. Box 2222, Gander, NL, A1V 2N9 Email: centrallandsoffice@gov.nl.ca
- Western Regional Lands Office, P.O. Box 2006, Sir Richard Squires Building, Corner Brook, NL, A2H 6J8 Email: westernregionlands@gov.nl.ca
- Labrador Regional Lands Office, P.O. Box 3014, Station "B", Happy Valley-Goose Bay, NL, A0P 1E0 Email: labradorlandsoffice@gov.nl.ca

(DISCLAIMER: *The Newfoundland and Labrador Gazette* publishes a NOTICE OF INTENT as received from the Applicant and takes no responsibility for errors or omissions in the property being more particularly described.)

Jul. 30

**NOTICE OF INTENT, SECTION 7
LANDS ACT, SNL1991 c36 AS AMENDED**

NOTICE IS HEREBY given that an application has been made to the Department of Fisheries, Forestry and Agriculture Branch, to acquire title, pursuant to section 7(2) (c) of the said Act, to that piece of Crown lands situated within 15 metres of the waters of Davis Pond for the purpose of building a home.

The application may intrude on the 15 metre shoreline of the above mentioned water body(s) in various locations. For a detailed map, please see website: <http://www.ma.gov.nl.ca/lands/sec7notifications.html>.

Please note: It may take up to five (5) days from the date of application for details to appear on the website.

Any person wishing to object to the application must file the objection in writing with reasons, within 30 days from the publication of notice on the Department of Fisheries, Forestry and Agriculture website, Crown Lands, <http://www.ma.gov.nl.ca/lands/index.html>, to the Minister of Department of Fisheries, Forestry and Agriculture by mail or email to the nearest Regional Lands Office:

- Eastern Regional Lands Office, P.O. Box 8700, Howley Building, Higgins Line, St. John's, NL, A1B 4J6 Email: easternlandsoffice@gov.nl.ca
- Central Regional Lands Office, P.O. Box 2222, Gander, NL, A1V 2N9 Email: centrallandsoffice@gov.nl.ca
- Western Regional Lands Office, P.O. Box 2006, Sir Richard Squires Building, Corner Brook, NL, A2H 6J8 Email: westernregionlands@gov.nl.ca
- Labrador Regional Lands Office, P.O. Box 3014, Station "B", Happy Valley-Goose Bay, NL, A0P 1E0 Email: labradorlandsoffice@gov.nl.ca

(DISCLAIMER: *The Newfoundland and Labrador Gazette* publishes a NOTICE OF INTENT as received from the Applicant and takes no responsibility for errors or omissions in the property being more particularly described.)

Jul. 30

**NOTICE OF INTENT, SECTION 7
LANDS ACT, SNL1991 c36 AS AMENDED**

NOTICE IS HEREBY given that an application has been made to the Department of Fisheries, Forestry and Agriculture Branch, to acquire title, pursuant to section 7(2) (c) of the said Act, to that piece of Crown lands situated within 15 metres of the waters of Muddy Cove, Mary's Harbour for the purpose of residential construction.

The application may intrude on the 15 metre shoreline of the above mentioned water body(s) in various locations. For a detailed map, please see website: <http://www.ma.gov.nl.ca/lands/sec7notifications.html>.

Please note: It may take up to five (5) days from the date of application for details to appear on the website.

Any person wishing to object to the application must file the objection in writing with reasons, within 30 days from the publication of notice on the Department of Fisheries, Forestry and Agriculture website, Crown Lands, <http://www.ma.gov.nl.ca/lands/index.html>, to the Minister of Department of Fisheries, Forestry and Agriculture by mail or email to the nearest Regional Lands Office:

- Eastern Regional Lands Office, P.O. Box 8700, Howley Building, Higgins Line, St. John's, NL, A1B 4J6 Email: easternlandsoffice@gov.nl.ca
- Central Regional Lands Office, P.O. Box 2222, Gander, NL, A1V 2N9 Email: centrallandsoffice@gov.nl.ca
- Western Regional Lands Office, P.O. Box 2006, Sir Richard Squires Building, Corner Brook, NL, A2H 6J8 Email: westernregionlands@gov.nl.ca
- Labrador Regional Lands Office, P.O. Box 3014, Station "B", Happy Valley-Goose Bay, NL, A0P 1E0 Email: labradorlandsoffice@gov.nl.ca

(DISCLAIMER: *The Newfoundland and Labrador Gazette* publishes a NOTICE OF INTENT as received from the Applicant and takes no responsibility for errors or omissions in the property being more particularly described.)

Jul. 30

**NOTICE OF INTENT, SECTION 7
LANDS ACT, SNL1991 c36 AS AMENDED**

NOTICE IS HEREBY given that an application has been made to the Department of Fisheries, Forestry and Agriculture Branch, to acquire title, pursuant to section 7(2) (c) of the said Act, to that piece of Crown lands situated

within 15 metres of the waters of Northern Arm for the purpose of an existing residence.

The application may intrude on the 15 metre shoreline of the above mentioned water body(s) in various locations. For a detailed map, please see website: <http://www.ma.gov.nl.ca/lands/sec7notifications.html>.

Please note: It may take up to five (5) days from the date of application for details to appear on the website.

Any person wishing to object to the application must file the objection in writing with reasons, within 30 days from the publication of notice on the Department of Fisheries, Forestry and Agriculture website, Crown Lands, <http://www.ma.gov.nl.ca/lands/index.html>, to the Minister of Department of Fisheries, Forestry and Agriculture by mail or email to the nearest Regional Lands Office:

- Eastern Regional Lands Office, P.O. Box 8700, Howley Building, Higgins Line, St. John's, NL, A1B 4J6 Email: easternlandsoffice@gov.nl.ca
- Central Regional Lands Office, P.O. Box 2222, Gander, NL, A1V 2N9 Email: centrallandsoffice@gov.nl.ca
- Western Regional Lands Office, P.O. Box 2006, Sir Richard Squires Building, Corner Brook, NL, A2H 6J8 Email: westernregionlands@gov.nl.ca
- Labrador Regional Lands Office, P.O. Box 3014, Station "B", Happy Valley-Goose Bay, NL, A0P 1E0 Email: labradorlandsoffice@gov.nl.ca

(DISCLAIMER: *The Newfoundland and Labrador Gazette* publishes a NOTICE OF INTENT as received from the Applicant and takes no responsibility for errors or omissions in the property being more particularly described.)

Jul. 30

NOTICE OF INTENT, SECTION 7 LANDS ACT, SNL1991 c36 AS AMENDED

NOTICE IS HEREBY given that an application has been made to the Department of Fisheries, Forestry and Agriculture Branch, to acquire title, pursuant to section 7(2) (d) of the said Act, to that piece of Crown lands situated within 15 metres of the waters of Riverhead Brigus for the purpose of a dock.

The application may intrude on the 15 metre shoreline of the above mentioned water body(s) in various locations. For a detailed map, please see website: <http://www.ma.gov.nl.ca/lands/sec7notifications.html>.

Please note: It may take up to five (5) days from the date of application for details to appear on the website.

Any person wishing to object to the application must file the objection in writing with reasons, within 30 days from

the publication of notice on the Department of Fisheries, Forestry and Agriculture website, Crown Lands, <http://www.ma.gov.nl.ca/lands/index.html>, to the Minister of Department of Fisheries, Forestry and Agriculture by mail or email to the nearest Regional Lands Office:

- Eastern Regional Lands Office, P.O. Box 8700, Howley Building, Higgins Line, St. John's, NL, A1B 4J6 Email: easternlandsoffice@gov.nl.ca
- Central Regional Lands Office, P.O. Box 2222, Gander, NL, A1V 2N9 Email: centrallandsoffice@gov.nl.ca
- Western Regional Lands Office, P.O. Box 2006, Sir Richard Squires Building, Corner Brook, NL, A2H 6J8 Email: westernregionlands@gov.nl.ca
- Labrador Regional Lands Office, P.O. Box 3014, Station "B", Happy Valley-Goose Bay, NL, A0P 1E0 Email: labradorlandsoffice@gov.nl.ca

(DISCLAIMER: *The Newfoundland and Labrador Gazette* publishes a NOTICE OF INTENT as received from the Applicant and takes no responsibility for errors or omissions in the property being more particularly described.)

Jul. 30

NOTICE OF INTENT, SECTION 7 LANDS ACT, SNL1991 c36 AS AMENDED

NOTICE IS HEREBY given that an application has been made to the Department of Fisheries, Forestry and Agriculture Branch, to acquire title, pursuant to section 7(2) (d) of the said Act, to that piece of Crown lands situated within 15 metres of the waters of Trinity Harbour, Trinity, Bonavista Bay for the purpose of recreational use with one wharf, one slipway and one storage shed.

The application may intrude on the 15 metre shoreline of the above mentioned water body(s) in various locations. For a detailed map, please see website: <http://www.ma.gov.nl.ca/lands/sec7notifications.html>.

Please note: It may take up to five (5) days from the date of application for details to appear on the website.

Any person wishing to object to the application must file the objection in writing with reasons, within 30 days from the publication of notice on the Department of Fisheries, Forestry and Agriculture website, Crown Lands, <http://www.ma.gov.nl.ca/lands/index.html>, to the Minister of Department of Fisheries, Forestry and Agriculture by mail or email to the nearest Regional Lands Office:

- Eastern Regional Lands Office, P.O. Box 8700, Howley Building, Higgins Line, St. John's, NL, A1B 4J6 Email: easternlandsoffice@gov.nl.ca
- Central Regional Lands Office, P.O. Box 2222, Gander, NL, A1V 2N9 Email: centrallandsoffice@gov.nl.ca

- Western Regional Lands Office, P.O. Box 2006, Sir Richard Squires Building, Corner Brook, NL, A2H 6J8 Email: westernregionlands@gov.nl.ca

- Labrador Regional Lands Office, P.O. Box 3014, Station "B", Happy Valley-Goose Bay, NL, A0P 1E0 Email: labradorlandsoffice@gov.nl.ca

(DISCLAIMER: *The Newfoundland and Labrador Gazette* publishes a NOTICE OF INTENT as received from the Applicant and takes no responsibility for errors or omissions in the property being more particularly described.)

Jul. 30

TRUSTEE ACT

ESTATE NOTICE

IN THE MATTER OF the Estate of GARY GERARD CORCORAN, Late of Paradise, in the Province of Newfoundland and Labrador, Deceased.

ALL PERSONS claiming to be creditors of or who have any claims or demands upon or affecting the Estate of GARY GERARD CORCORAN, Gentleman, who died at Paradise, NL on or about the 26th day of May 2021, are hereby requested to send particulars thereof in writing, duly attested to the undersigned Solicitor for the Executor of the Estate on or before August 30, 2021, after which date the appointed Executor shall proceed to distribute the said Estate having regard only to the claims of which notice shall have been received.

DATED at Paradise, Newfoundland and Labrador, this 28th day of July, 2021.

CHISLETT WHITTEN LAW
Solicitor for the Executor of the Estate of
GARY GERARD CORCORAN
PER: JOHNATHAN EARLE

ADDRESS FOR SERVICE:
1655 Topsail Road, Suite 200
Paradise, NL
A1L 1V1

Tel: (709) 726-1222
Fax: (709) 726-1225

Jul. 30

ESTATE NOTICE

IN THE MATTER OF the Estate of MARY SYLVIA CROCKER, Late of Port au Port East, in the Province of Newfoundland and Labrador, Deceased: June 25, 2021.

ALL PERSONS claiming to be creditors of or who have any claims or demands upon or affecting the Estate of MARY SYLVIA CROCKER, Late of Port au Port East, in the Province of Newfoundland and Labrador, deceased, are hereby requested to send the particulars of the same in writing, duly attested, to the undersigned Solicitor for the Executrix of the Estate on or before the 31st day of August, 2021, after which date the said Executrix will proceed to distribute the said Estate having regard only to the claims of which notice shall have been received.

DATED at Stephenville, Newfoundland and Labrador, this 23rd day of July, 2021.

ROXANNE PIKE LAW OFFICE
Solicitor for the Executrix
PER: Roxanne Pike

ADDRESS FOR SERVICE:
P.O Box 272
43 Main Street
Stephenville, NL A2N 2Z4

Tel: (709) 643-6436
Fax: (709) 643-9343

Jul. 30



THE NEWFOUNDLAND AND LABRADOR GAZETTE

**PART II
SUBORDINATE LEGISLATION
FILED UNDER THE STATUTES AND SUBORDINATE LEGISLATION ACT**

Vol. 96

ST. JOHN'S, FRIDAY, JULY 30, 2021

No. 30


NEWFOUNDLAND AND LABRADOR REGULATIONS

NLR 42/21

NLR 43/21

NLR 44/21

NLR 45/21



NEWFOUNDLAND AND LABRADOR REGULATION 42/21

Endangered Species List Regulations (Amendment)
under the
Endangered Species Act
(O.C. 2021-200)

(Filed July 29, 2021)

Under the authority of sections 7 and 44 of the *Endangered Species Act*, the Minister of Fisheries, Forestry and Agriculture, with the approval of the Lieutenant-Governor in Council, makes the following regulations.

Dated at St. John's, July 28, 2021.

Derrick Bragg
Minister of Fisheries, Forestry and Agriculture

Krista Quinlan
Clerk of the Executive Council (Acting)

REGULATIONS

Analysis

1. Sch. A Amdt.
2. Sch. B Amdt.


NLR 57/02
as amended

1. Schedule A of the *Endangered Species List Regulations* is amended by adding immediately after the species "Griscom's Arnica – *Arnica griscomii* subsp. *griscomii*" the species "Gypsy Cuckoo Bumble Bee – *Bombus bohemicus*".

2. Schedule B of the regulations is amended by

- (a) adding immediately after the species "American Marten (Island of Newfoundland Population) – *Martes americana atrata*" the species "Black Ash – *Fraxinus nigra*";**
- (b) adding immediately after the species "Common Nighthawk – *Chordeiles minor*" the species "Hudsonian Godwit – *Limosa haemastica*";**
- (c) adding immediately after the species "Sharpleaf Aster – *Oclemena acuminata*" the species "Suckley's Cuckoo Bumble Bee – *Bombus suckleyi*"; and**
- (d) adding immediately after the species "Woodland Caribou (Red Wine herd) – *Rangifer tarandus*" the species "Wrinkled Shingle Lichen – *Pannaria lurida*".**

©Queen's Printer



**NEWFOUNDLAND AND LABRADOR
REGULATION 43/21**

Town of Deer Lake Order, 2021
under the
Municipalities Act, 1999
(O.C. 2021-201)

(Filed July 29, 2021)

Under the authority of section 3 of the *Municipalities Act, 1999*,
the Lieutenant-Governor in Council makes the following Order.

Dated at St. John's, July 28, 2021

Krista Quinlan
Clerk of the Executive Council (Acting)

ORDER

Analysis

- | | |
|----------------|-----------|
| 1. Short title | 3. Repeal |
| 2. Boundaries | SCHEDULE |

Short title	1. This Order may be cited as the <i>Town of Deer Lake Order, 2021</i>.
Boundaries	2. The boundaries of the Town of Deer Lake are as set out in the Schedule.
Repeal	3. The <i>Town of Deer Lake Order, Consolidated Newfoundland and Labrador Regulation 146/96</i>, is repealed.

SCHEDULE

Beginning at a point on the centerline of the Trans-Canada Highway having coordinates east 381,740.378 metres and north 5,447,412.030 metres, more or less;

Then heading in a general westerly direction to a point on a high water mark of Deer Lake having coordinates east 378,687.578 metres and north 5,447,128.207 metres, more or less;

Then heading in a general northerly direction to a point on a high water mark of an unnamed pond having coordinates east 378,090.050 metres and north 5,453,945.201 metres, more or less;

Then heading in a northeasterly direction to a point on the centerline of an unnamed trail having coordinates east 380,135.050 metres and north 5,454,915.261 metres, more or less;

Then running in a general southeasterly direction along the center line of the unnamed trail to a point on the center line of The Viking Trail-Route 430 having coordinates east 380,300.525 metres and north 5,454,578.609 metres, more or less;

Then running in a southeasterly direction along the centerline of The Viking Trail-Route 430 to a point on the centerline of a bridge having coordinates east 382,619.385 metres and north 5,451,107.892 metres, more or less;

Then running in a general northeasterly direction along the sinuosities of Upper Humber River to a point on a high water mark of the eastern bank of Junction Brook having coordinates east 386,581.741 metres and north 5,454,820.357 metres, more or less;

Then running in a general southeasterly direction along the sinuosities of the north east bank of Junction Brook to a point on the north east side of "Main Dam" having coordinates east 395,497.388 metres and north 5,451,922.501 metres, more or less;

Then running in a southwesterly direction along "Main Dam" to a point on a high water mark of the shoreline having coordinates east 395,323.156 metres and north 5,451,799.566 metres, more or less;

Then running in a general southwesterly direction along the sinuosities of the shoreline to a point on a high water mark approximately 280 metres from the mouth of Bugging Hole having coordinates east 393,378.707 metres and north 5,450,618.434 metres, more or less;

Then running in a general southeasterly direction along the sinuosities of the shoreline to a point on a high water mark approximately 275 meters from the mouth of Hicks Cove having coordinates east 393,982.809 metres and north 5,450,170.941 metres, more or less;


Then heading in a southwesterly direction to a point on a high water mark on the southeastern side of Glide Brook having coordinates east 387,040.526 metres and north 5,442,044.727 metres, more or less;

Then heading in a northwesterly direction to a point on the centerline of the Trans-Canada Highway having coordinates east 379,065.544 metres and north 5,444,587.819 metres, more or less;

Then running in a northeasterly direction along the centerline of the Trans-Canada Highway back to the point of beginning.

All coordinates being scaled from 30cm Orthorectified Imagery and being referenced to the North American Datum 1983, (NAD83) using the Modified Mercator (MTM) Zone 3 Projection.

©Queen's Printer



NEWFOUNDLAND AND LABRADOR REGULATION 44/21

Pension Benefits Act Regulations (Amendment)
under the
Pension Benefits Act, 1997
(O.C. 2021-202)

(Filed July 29, 2021)

Under the authority of section 78 of the *Pension Benefits Act, 1997*, the Lieutenant-Governor in Council makes the following regulations.

Dated at St. John's, July 28, 2021.

Krista Quinlan
Clerk of the Executive Council (Acting)

REGULATIONS

Analysis

- | | |
|--|---------------------------|
| 1. S.7.1 R&S
Solvency funding exemption
for multi-employer plans | 2. S.15 Amdt.
Transfer |
| | 3. Commencement |

NLR 114/96
as amended

1. Section 7.1 of the *Pension Benefits Act Regulations* is repealed and the following substituted:

Solvency funding
exemption for
multi-employer
plans

7.1 (1) Notwithstanding any other provision of these regulations, multi-employer pension plans shall be exempt from the following:

- (a) paragraph 12(3)(d);
- (b) subsection 12(4);
- (c) paragraph 13(1)(b); and
- (d) subsection 13(5).

(2) Notwithstanding paragraph 12(3)(c), the maximum period for liquidating a going concern unfunded liability for a multi-employer pension plan is within 10 years of the review date.

2. Section 15 of the regulations is amended by adding immediately after subsection (12) the following:

(13) Subsections (1) to (9) do not apply to a multi-employer pension plan and the transfer value of a pension benefit from a multi-employer pension plan shall be equal to the commuted value.

Commencement

3. Section 1 of these regulations is considered to have come into force on December 31, 2020.

©Queen's Printer



NEWFOUNDLAND AND LABRADOR REGULATION 45/21

Provincial Offences Ticket Regulations, 1999 (Amendment)
under the
Provincial Offences Act
(O.C. 2021-198)

(Filed July 29, 2021)

Under the authority of section 31 of the *Provincial Offences Act*,
the Lieutenant-Governor in Council makes the following regulations.

Dated at St. John's, July 28, 2021.

Krista Quinlan
Clerk of the Executive Council (Acting)

REGULATIONS

Analysis

1. S.2 Amdt.
Contravention

NLR 78/99
as amended

1. Section 2 of the *Provincial Offences Ticket Regulations, 1999* is amended by adding immediately after paragraph (c) the following:

(c.1) a provision of the *Water Resources Act*;

©Queen's Printer

Index

PART I

City of Mount Pearl Act – Notice	185
Lands Act – Notices	188
Quieting of Titles Act – Notice	185
Trustee Act – Notices	191

PART II

CONTINUING INDEX OF SUBORDINATE LEGISLATION

Title of Act and Subordinate Legislation made thereunder	CNLR or NL Reg.	Amendment	NL Gazette Date & Page No.
Endangered Species Act			
Endangered Species List Regulations (Amendment)	NLR 42/21	Amends NLR 57/02 Sch. A Amdt. Sch. B Amdt.	Jul. 30/21 p. 473
Municipalities Act, 1999			
Town of Deer Lake Order, 2021	NLR 43/21	R&S CNLR 146/96	Jul. 30/21 p. 475
Pension Benefits Act, 1997			
Pension Benefits Act Regulations, (Amendment)	NLR 44/21	Amends NLR 114/96 S.7.1 R&S S.15 Amdt.	Jul. 30/21 p. 479
Provincial Offences Act			
Provincial Offences Ticket Regulations, 1999 (Amendment)	NLR 45/21	Amends NLR 78/99 S.2 Amdt.	Jul. 30/21 p. 481

The Newfoundland and Labrador Gazette is published from the Office of the Queen's Printer.

Copy for publication must be received by **Friday, 4:30 p.m.**, seven days before publication date to ensure inclusion in next issue. Advertisements must be submitted in either PDF format or as a MSWord file. When this is not possible, advertisements must be either, typewritten or printed legibly, separate from covering letter. Number of insertions required must be stated and the names of all signing officers typewritten or printed.

Copy may be mailed to the address below, faxed to (709) 729-1900 or emailed to queensprinter@gov.nl.ca. Subscription rate for *The Newfoundland and Labrador Gazette* is \$144.38 for 52 weeks plus 15% HST (\$166.04). Weekly issues, \$3.47 per copy, plus 15% HST (\$3.99) payable in advance.

All cheques, money orders, etc., should be made payable to THE NEWFOUNDLAND EXCHEQUER ACCOUNT and all correspondence should be addressed to: Office of the Queen's Printer, P. O. Box 8700, Ground Floor, East Block, Confederation Building, St. John's, NL A1B 4J6, Telephone: (709) 729-3649, Fax: (709) 729-1900.

Web Site: www.gov.nl.ca/snl/printer/gazette/weekly-issues

The Newfoundland and Labrador Gazette

Advertising Rates

Prices effective July 1, 2016

Notices	Rate	15%	HST Total
Lands Act - Notice of Intent - 1 week	\$31.13	\$4.67	\$35.80
Motor Carrier Act - Notice - 1 week	\$39.90	\$5.99	\$45.89
Trustee Act - Estate Notice - 1 week	\$34.65	\$5.20	\$39.85
Trustee Act - Estate Notice - 2 weeks	\$62.37	\$9.36	\$71.73
Trustee Act - Estate Notice - 3 weeks	\$91.25	\$13.69	\$104.94
Trustee Act - Estate Notice - 4 weeks	\$118.97	\$17.85	\$136.82

All other public notices required by law to be published in *The Newfoundland and Labrador Gazette*, eg., Corporations Act, Municipalities Act, Quieting of Titles Act, Urban and Rural Planning Act, etc., are priced according to size: for Single Column \$3.47 per cm or Double Column \$6.93 per cm, plus 15% HST.

For quotes please contact the Office of the Queen's Printer queensprinter@gov.nl.ca

Government Information Product

Publication Rate Mail

G.S.T. # R107442683