



THE NEWFOUNDLAND AND LABRADOR GAZETTE

PART I

PUBLISHED BY AUTHORITY

Vol. 85

ST. JOHN'S, FRIDAY, JULY 23, 2010

No.29

CANADA-NEWFOUNDLAND AND LABRADOR ATLANTIC ACCORD IMPLEMENTATION ACT AND CANADA-NEWFOUNDLAND AND LABRADOR ATLANTIC ACCORD IMPLEMENTATION NEWFOUNDLAND AND LABRADOR ACT

CANADA-NEWFOUNDLAND AND LABRADOR OFFSHORE PETROLEUM BOARD CALL FOR BIDS No. NL10-02 (Area "C" – Central Ridge/Flemish Pass)

The Canada-Newfoundland and Labrador Offshore Petroleum Board hereby gives notice of a call for the submission of bids in respect of two parcels in the Newfoundland and Labrador offshore area.

This notice of the Call for Bids No.NL10-02 is made pursuant and subject to the *Canada-Newfoundland Atlantic Accord Implementation Act*, S.C., 1987, c. 3, and the *Canada-Newfoundland and Labrador Atlantic Accord Implementation Newfoundland and Labrador Act*, RSNL 1990, cC-2.

The following is a summary of the Call for Bids No.NL10-02:

- (i) Sealed bids will be received by the Board prior to the time of closing of this call for bids. This call for bids will close at 4:00 p.m., Newfoundland Standard Time, on **November 30, 2010**, except as specifically provided for in the Call for Bids No. NL10-02;
- (ii) All bids must be submitted in accordance with the terms and conditions of the Call for Bids No. NL10-02;

- (iii) The parcels are located offshore Newfoundland and Labrador and are described in Schedule I. An Exploration Licence may be issued for each parcel;
- (iv) For the purpose of selecting a bid, the sole criterion to be used will be the total amount of money the bidder commits to expend on exploration on the parcel within Period I ("Work Expenditure Bid");
- (v) A minimum bid of \$1,000,000 will be required for each parcel in the Central Ridge/Flemish Pass;
- (vi) For each parcel, the Work Expenditure Bid must be accompanied by a bank draft or certified cheque in the amount of \$10,000 ("Bid Deposit") made payable to the Receiver General. Furthermore, the successful bidder will be required to provide, within 15 days of notification of being the successful bidder, a promissory note in the amount of 25% of the Work Expenditure Bid ("Security Deposit"). A credit against the Security Deposit will be made on the basis of 25% of allowable expenditures as described in the Exploration Licence ("Allowable Expenditures");
- (vii) The successful bidder will receive a refund, without interest, of the Bid Deposit when the Security Deposit is posted within 15 days. ***Failure to post the Security Deposit within 15 days will result in forfeiture of the Bid Deposit and disqualification of the bid.***

Following the announcement of the bid results, the Bid Deposits of unsuccessful bidders will be returned, without interest, as soon as possible;

- (viii) The interest owner may at its option extend Period I from six (6) years to seven (7) years by providing to the Board before the end of the sixth year of Period I either:
 - (a) a description of 50% contiguous Licence Lands to be surrendered together with a refundable drilling deposit of \$1,000,000.

OR

- (b) a \$5,000,000 refundable drilling deposit.

If a drilling deposit is posted with paragraph (a) or (b) above, it will be refunded in full if the Licence is validated for Period II by the drilling of a well on that licence. No interest will be paid on the drilling deposit.

If a validation well is not drilled, the drilling deposit will be forfeited to the Receiver General for Canada upon termination of the Licence at the end of Period I. Allowable Expenditures cannot be applied against the Drilling Deposit.

- (ix) For each parcel, the licence requirement will be one well to be commenced within Period I and diligently pursued thereafter.
- (x) For each parcel, rentals will be applicable only in Period II at the following rates:

1 st year	\$5.00 per hectare
2 nd year	\$7.50 per hectare
3 rd year	\$10.00 per hectare

When an Exploration Licence continues in force beyond Period II, rentals will be payable at the rates applicable during the last year of Period II.

Rentals will be payable annually, in advance, and are to be submitted by cheque payable to the Receiver General, except for rentals applicable to an Exploration Licence continuing beyond Period II, which will be payable monthly, in advance, at the rate of one-twelfth (1/12) of the applicable annual rates.

Rentals will be refunded annually, to a maximum of 100% of the rentals paid in that year, on the basis of a dollar refund for each dollar of Allowable Expenditures for that year.

Carry forward provisions to reduce rentals otherwise payable in ensuing rental years will apply.

Rentals will apply to lands subject to a declaration of significant discovery during the term of the Exploration Licence at the rates and levels of refundability specified above;

- (xi) An Allowable Expenditure schedule will have application throughout Period I of the Exploration Licence. The rates of Allowable Expenditures will be reviewed, and may be amended, at the expiration of Period I;
- (xii) Rentals (Significant Discovery Licence)

Each Significant Discovery Licence shall be subject to the following rental regime after the expiration of the term of the Exploration Licence of origin:

- (a) Rentals on Significant Discovery Licences, following the expiry date of the Exploration Licence, shall be at the following base rates:

Year 1 to 5	\$0.00 per hectare
Year 6 to 10	\$40.00 per hectare
Year 11 to 15	\$200.00 per hectare
Year 16 to 20	\$800.00 per hectare

The rental rates applicable to any Significant Discovery Licence resulting from Call for Bids NL0-02 will be payable in constant (inflation adjusted) 2011 dollars.

- (b) Rental rates of \$800.00 will increase by \$100.00 for each year beyond year 20, and will be payable in constant (inflation adjusted) 2011 dollars until the Significant Discovery Licence is relinquished or converted to a Production Licence. For greater certainty, the interest owner may relinquish lands to reduce future rental payments.
- (c) There shall be no carry forward of excess allowable expenditures from Exploration Licences.
- (d) Rentals are to be submitted by bank draft or certified cheque payable to the Receiver General.
- (e) For greater certainty, rentals shall be calculated on the basis of the total hectareage of lands held as part of the Significant Discovery Licence, as of the anniversary date.
- (f) Rentals will be refunded annually, to a maximum of one hundred percent (100%) of the rentals paid in that year, on the basis of a dollar refund for each dollar of allowable expenditures for that year.
- (xiii) A successful bidder will be required to comply with the Canada-Newfoundland and Labrador Benefits procurement, employment and reporting procedures as established by the Board;
- (xiv) Each parcel will be subject to the payment of issuance fees and Environmental Studies Research Fund levies;
- (xv) The Board is not obliged to accept any bid or issue any interest as a result of this call for bids;
- (xvi) Any licence that may be issued shall be in the form of the Exploration Licence attached to the Call for Bids NL0-02;

The full text of Call for Bids NL10-02 is available at the Board's website (www.cnlopb.nl.ca) or upon request made to the Registrar, Canada-Newfoundland and Labrador Offshore Petroleum Board, Fifth Floor, TD Place, 140 Water Street, St. John's, Newfoundland and Labrador, A1C 6H6, 709-778-1400.

MAX RUELOKKE, P. Eng.
Chairman and Chief Executive Officer

**SCHEDULE I - LAND DESCRIPTION
CALL FOR BIDS NO. NL10-02
(Central Ridge/Flemish Pass)**

	<u>Latitude*</u>	<u>Longitude*</u>	<u>Sections</u>	<u>Hectares</u>
Parcel No. 1	49°10'N	46°00'W	1-100	33,820
	49°10'N	46°15'W	1, 2, 11, 12, 21, 22, 31, 32, 41, 42, 51, 52, 61, 62	4,746
	49°00'N	46°00'W	1-100	33,940
	49°00'N	46°15'W	1-70	23,758
	48°50'N	46°00'W	51-100	17,025
	48°50'N	46°15'W	1-100	34,050
	48°50'N	46°30'W	1-40	13,620
	48°40'N	46°15'W	21-100	27,328
	48°40'N	46°30'W	1-40	13,664
			Total Hectares	201,951

*North American Datum 1927

	<u>Latitude*</u>	<u>Longitude*</u>	<u>Sections</u>	<u>Hectares</u>
Parcel No. 2	48°30'N	46°00'W	1-80, 82-90, 95-100	32,555
	48°30'N	46°15'W	5-10, 12-20, 22-60	18,504
	48°20'N	46°00'W	1-85, 91	29,568
	48°20'N	46°15'W	40, 47-65, 71-75, 81-85, 91-95	12,035
	48°10'N	46°00'W	6-10, 16-20, 26-30, 36-40, 46-50 56-60, 66-70, 76-80, 86-90, 96-100	17,240
	48°10'N	46°15'W	6-10, 16-19, 26-28, 36-39, 46-49, 56-60, 66-70, 76-80, 86-90, 96-100	15,519
			Total Hectares	125,421

*North American Datum 1927

July 23

**CANADA-NEWFOUNDLAND AND LABRADOR OFFSHORE PETROLEUM BOARD
CALL FOR BIDS No. NL10-03 (Area "C" – Central Ridge/Flemish Pass)**

The Canada-Newfoundland and Labrador Offshore Petroleum Board hereby gives notice of a call for the submission of bids in respect of one parcel in the Newfoundland and Labrador offshore area.

This notice of the Call for Bids No. NL10-03 is made pursuant and subject to the *Canada-Newfoundland Atlantic Accord Implementation Act*, S.C., 1987, c. 3, and the *Canada-Newfoundland and Labrador Atlantic Accord Implementation Newfoundland and Labrador Act*, RSNL. 1990, cC-2.

The following is a summary of the Call for Bids No. NL10-03:

- (i) Sealed bids will be received by the Board prior to the time of closing of this call for bids. This call for bids will close at 4:00 p.m., Newfoundland Standard Time, on **November 30, 2010**, except as specifically provided for in the Call for Bids No. NL10-03;
- (ii) All bids must be submitted in accordance with the terms and conditions of the Call for Bids No. NL10-03;
- (iii) The parcel is located offshore Newfoundland and Labrador and are described in Schedule I. A Significant Discovery Licence may be issued for this parcel;

- (iv) For the purpose of assessing and selecting a bid, the sole criterion to be used for the parcel will be the highest total amount of money bid, in the form of a one time non-refundable payment to the Receiver General ("Cash Bid");
- (v) A minimum bid Cash Bid of \$1,000,000 will be required for this parcel in the Central Ridge/Flemish Pass;
- (vi) Following notification of being the successful bidder, the designated representative shall make payment by certified cheque to the Receiver General of the bid amount no later than 10 days from the date of the notification. One cheque shall be submitted on behalf of all interest holders (**Cheques from individual interest holders totalling the bid amount will not be accepted**);
- (vii) A default in submitting the requisite cheque will result in the forfeiture of the Bid Deposit, disqualification of the bid, and notification to the second place bidder, if one exists, that they are the successful bidder;
- (viii) Following the announcement of the bid results, the Bid Deposits of unsuccessful bidders will be returned, without interest, as soon as possible;
- (ix) Rentals

The Significant Discovery Licence shall be subject to the following rental regime:

- (a) Rentals on Significant Discovery Licences, following the expiry date of the Exploration Licence, shall be at the following base rates:

Year 1 to 5	\$0.00 per hectare
Year 6 to 10	\$40.00 per hectare
Year 11 to 15	\$200.00 per hectare
Year 16 to 20	\$800.00 per hectare

The rental rates applicable to any Significant Discovery Licence resulting from Call for Bids NL0-03 will be payable in constant (inflation adjusted) 2011 dollars.

The rental rates applicable to any Significant Discovery Licence resulting from Call for Bids NL0-02 will be payable in constant (inflation adjusted) 2011 dollars. Rental rates of \$800.00 will increase by \$100.00 for each year beyond year 20, and will be payable in constant (inflation adjusted) 2011 dollars until the Significant Discovery Licence is relinquished or converted to a Production Licence. For greater certainty, the interest owner may relinquish lands to reduce future rental payments.

- (b) There shall be no carry forward of excess allowable expenditures from Exploration Licences.
- (c) Rentals are to be submitted by bank draft or certified cheque payable to the Receiver General.
- (d) For greater certainty, rentals shall be calculated on the basis of the total hectareage of lands held as part of the Significant Discovery Licence, as of the anniversary date.
- (e) Rentals will be refunded annually, to a maximum of one hundred percent (100%) of the rentals paid in that year, on the basis of a dollar refund for each dollar of allowable expenditures for that year.
- (x) A successful bidder will be required to comply with the Canada-Newfoundland and Labrador Benefits procurement, employment and reporting procedures as established by the Board;
- (xi) Each parcel will be subject to the payment of issuance fees and Environmental Studies Research Fund levies;
- (xii) The Board is not obliged to accept any bid or issue any interest as a result of this call for bids;
- (xiii) Any licence that may be issued shall be in the form of the Exploration Licence attached to the Call for Bids NL0-02;

The full text of Call for Bids NL10-03 is available at the Board's website (www.cnlopb.nl.ca) or upon request made to the Registrar, Canada-Newfoundland and Labrador Offshore Petroleum Board, Fifth Floor, TD Place, 140 Water Street, St. John's, Newfoundland and Labrador, A1C 6H6, 709-778-1400.

MAX RUELOKKE, P. Eng.
Chairman and Chief Executive Officer

SCHEDULE I - LAND DESCRIPTION
CALL FOR BIDS NO. NL10-03
(Area "C" - Central Ridge/Flemish Pass)

	Latitude*	Longitude*	Sections	Hectares
Parcel No. 1	48°30'N	46°00'W	81, 91-94	1,715
	48°30'N	46°15'W	1-4, 11, 21	2,058
Total Hectares				3,773

*North American Datum 1927

July 23

GEOGRAPHICAL NAMES BOARD ACT

NOTICE

Under the authority of subsection 6(1), of the *Geographical Names Board Act*, cG-3, RSNL 1990, the Minister of the Department of Environment and Conservation, hereby approves the names of places or geographical features as recommended by the Newfoundland and Labrador Geographical Names Board and as printed in Decision List 2009-02.

DATED at St. John's this 5th day of May, 2010.

CHARLENE JOHNSON
Minister
Department of Environment and Conservation

This document contains a list of 153 names of places or geographical features that were discussed during the last three meetings of the Newfoundland and Labrador Geographical Names Board. The dates of these Board Meetings were May 28-29, 2009; September 10-11, 2009, and December 3-4, 2009. These recommendations affect the National Topographic Series (NTS) mapsheets: Miguels Lake (2D/12); Grand Falls (2D/13); Mount Peyton (2D/14); Hodges Hill (2E/4); Roberts Arm (2E/5); Fogo (2E/9); Victoria Lake (12A/6); and Soufflets River (12I/7).

The geographical naming submissions in the Fogo area were picked up by Dr. Maureen Woodrow and Dr. Derek Smith as part of comprehensive Community-Based Mapping project of the Change Islands area in the fall of 2008. This survey was funded as a joint project by the provincial departments of Fisheries and Aquaculture; Tourism, Culture and Recreation; Environment and Conservation; and the Ocean Management Research Network. The remaining names from this survey will be processed by the NLGNB during the next year.

The geographical naming submissions in Central Newfoundland were received from Mr. Ron Penny. The geographical names in this submission were taken from the Price Newfoundland Pulp & Paper Limited (Woodlands Division) Inventory Maps in Grand Falls. Other maps may be available from the company records. The remaining names from this survey will be processed by the NLGNB during the next year.

Geographical Names Decision List
DL 2009-02

Map	Feature Name	Feature Type	Category	Location Description	Degrees Latitude	Minutes Latitude	Seconds Latitude	Degrees Longitude	Minutes Longitude	Seconds Longitude
002D12	45 Mile Steady	Steady	New Name	NE. of Spruce Lake	48	37	39.4298	55	49	12.5497
002D12	Aspen Hill	Hill	New Name	S. of Pepper Hill	48	38	57.5498	55	54	11.9398
002D12	Barren Lake	Lake	New Name	SW. of Camp Lake	48	37	15.8099	55	39	57.06
002D12	Beatons Pond	Pond	New Name	S. of Carey Lake	48	44	11.5498	55	41	6.2999
002D12	Burnt Lake	Lake	New Name	SE. of Mountain Pond	48	41	30.5297	55	44	59.2598
002D12	Camp Lake	Lake	New Name	SW. of Pine Lake	48	37	58.57	55	39	2.2198
002D12	Christmas Pond	Pond	New Name	NW. of Pine Lake	48	40	42.5597	55	41	18.3599
002D12	Fairy Lake	Lake	New Name	SW. of Horseshoe Lake	48	36	57.91	55	37	14.8897
002D12	Horseshoe Lake	Lake	New Name	SW. of Patricks Lake	48	37	48.0799	55	36	19.9199
002D12	Lake Henry	Lake	New Name	SW. of Rifle Lake	48	38	38.67	55	35	18.96
002D12	Lookout Hill	Hill	New Name	S. of Stony Lake	48	40	46.1899	55	48	19.5199
002D12	Louse Lake	Lake	New Name	SW. of Pot Hill	48	31	6.9197	55	49	51.7498
002D12	Middle Pond	Pond	New Name	SW. of Paradise Lake	48	41	50.8398	55	41	20.6297
002D12	Mountain Pond	Pond	New Name	E. of Stony Lake	48	42	13.3697	55	45	31.1198
002D12	Mud Lake	Lake	New Name	SW. of Twin Ponds	48	43	37.5798	55	39	21.4297
002D12	Old Mans Pond	Pond	New Name	SE. of Spruce Lake	48	31	52.4698	55	52	6.2497
002D12	Paradise Lake	Lake	New Name	W. of Martin Lake	48	43	7.81	55	38	25.0598

Geographical Names Decision List
DL 2009-02

Map	Feature Name	Feature Type	Category	Location Description	Degrees Latitude	Minutes Latitude	Seconds Latitude	Degrees Longitude	Minutes Longitude	Seconds Longitude
002D12	Patchy Valley Pond	Pond	New Name	NW. of Pepper Hill	48	41	58.8098	55	59	34.0998
002D12	Patricks Lake	Lake	New Name	SW. of Lake Henry	48	38	18.9197	55	35	46.1198
002D12	Pepper Hill	Hill	New Name	N. of Aspen Hill	48	40	48.54	55	55	3.67
002D12	Pine Lake	Lake	New Name	W. of Lake Henry	48	38	33.7999	55	38	21.8198
002D12	Rifle Lake	Lake	New Name	SE. of Miguels Lake	48	39	23.2398	55	31	48.8698
002D12	Spruce Lake	Lake	New Name	NE. of Atlantic Lake	48	34	29.41	55	53	15.04
002D12	Twin Ponds	Ponds	New Name	E. of Loon Lake	48	44	27.2198	55	38	21.3497
002D13	Dumphys Pond	Pond	Name Change	W. of Big Wigwam Pond	48	58	51.6497	55	46	26.9494
002D13	Leech Pond	Pond	Previous Name		48	58	51.6497	55	46	26.9494
002D14	Unknown Pond	Pond	Name Change	NE. of Caroline Lake	48	58	24.3498	55	15	53.6897
002D14	Trappers Lake	Lake	Previous Name		48	58	24.3498	55	15	53.6897
002D14	Upper Sunday Lake	Lake	Name Change	SW. of Frozen Ocean Lake	48	51	22.3096	55	25	3
002D14	Sunday Lake	Lake	Previous Name		48	51	22.3096	55	25	3
002E04	Leach Pond	Pond	New Name	NE. of Hodges Pond	49	0	59.89	55	47	38.7499
002E05	Graves Pond	Pond	Name Change	SE. of Kippins Pond	49	21	45.7996	55	53	16.48
002E05	Grave Pond	Pond	Previous Name		49	21	45.7996	55	53	16.48
002E09	Arthur Kings Point	Point	Name Change	W. of Saltwater Pond	49	38	50.82	54	24	5.829

Geographical Names Decision List
DL 2009-02

Map	Feature Name	Feature Type	Category	Location Description	Degrees Latitude	Minutes Latitude	Seconds Latitude	Degrees Longitude	Minutes Longitude	Seconds Longitude
002E09	Arthurs Point	Point	Previous Name		49	38	50.82	54	24	5.829
002E09	Bacey Island	Island	Name Change	SW. of Shave Island	49	40	55.6068	54	22	53.0738
002E09	Tobacco Island	Island	Previous Name		49	40	55.6068	54	22	53.0738
002E09	Bacey Island Point	Point	New Name	on Shave Island	49	41	0.861	54	22	48.1638
002E09	Bartletts Cove	Cove	New Name	NE. of Little Partridge Cove	49	38	50.3801	54	22	5.43
002E09	Barts Cove Marsh	Marsh	New Name	NW. of Deer Pond	49	38	2.2294	54	23	43.2395
002E09	Bens Cove	Cove	New Name	S. of Partridge Cove Head	49	38	19.563	54	22	31.917
002E09	Bens Cove	Cove	Name Change	SE. of Bens Point	49	39	24.354	54	24	11.51
002E09	Stinking Cove	Cove	Previous Name		49	39	24.354	54	24	11.51
002E09	Bens Notch	Cove	New Name	S. of Bens Cove	49	38	12.035	54	22	35.115
002E09	Bens Point	Point	New Name	S. of Pommelys Cove	49	39	26.5698	54	24	14.26
002E09	Big Crow Head Cove	Cove	New Name	NE. of Matties Cove	49	37	52.9396	54	22	41.3098
002E09	Big Garden Cove	Cove	New Name	NE. of Stage Island	49	37	5.1496	54	25	14.3998
002E09	Bishops Island	Island	Name Change	NE. of Waterman Head	49	40	35.8698	54	25	48.7895
002E09	Mothers Island	Island	Previous Name	E. of Gannetts Island	49	40	35.8698	54	25	48.7895
002E09	Bishops Marsh	Marsh	New Name	N. of Square Marsh	49	36	16.1698	54	24	23.1898

Geographical Names Decision List
DL 2009-02

Map	Feature Name	Feature Type	Category	Location Description	Degrees Latitude	Minutes Latitude	Seconds Latitude	Degrees Longitude	Minutes Longitude	Seconds Longitude
002E09	Bishops Point	Point	New Name	NE. of Black Long Point	49	36	14.5901	54	25	29.5396
002E09	Blackguard Rock	Hill	New Name	SW. of Thomas Cove, Change Islands	49	39	52.317	54	22	52.513
002E09	Bluff Head	Head	New Name	NE. of Bartletts Cove	49	38	52.67	54	22	1.2598
002E09	Boat Gulch	Gulch	New Name	SW. side of Gannets Island	49	40	38.0795	54	26	10.7099
002E09	Bowns Cove	Cove	New Name	NW. of Southern End Marsh	49	34	44.9494	54	24	33.0196
002E09	Burnt Point	Point	New Name	NW. of Owl Island	49	39	33.4998	54	22	26.0195
002E09	Burts Island Point	Point	New Name	SW. of Burts Island	49	40	58.0368	54	25	0.903
002E09	Caplin Cove	Cove	New Name	SE. of Wisemans Cove	49	40	37.7494	54	24	33.7
002E09	Cellar Cove	Cove	New Name	SE. of Lower Seal Cove	49	39	35.8499	54	22	33.6198
002E09	Chaffey's Cove	Cove	New Name	E. of Lord and Lady Gulch	49	40	45.66	54	24	53.46
002E09	Crow Head North Rock	Rock	New Name	NE. of Little Crow Head	49	38	10.0198	54	22	26.35
002E09	Crow Head South Rock	Rock	New Name	SE. of Little Crow Head	49	38	3.79	54	22	24.7998
002E09	Devils Parlour	Head	New Name	SW. of Watermans Head	49	40	29.1094	54	25	50.2396
002E09	Diamonds Cove	Cove	New Name	W. of Hay Pook Island	49	39	53.95	54	22	28.6097
002E09	Dock Island	Island	New Name	In Paine's Cove, Change Islands	49	40	22.6798	54	25	44.17
002E09	Duck Cove	Cove	New Name	NW. of Puncheon Cove	49	40	20.1994	54	22	54.5596

Geographical Names Decision List
DL 2009-02

Map	Feature Name	Feature Type	Category	Location Description	Degrees Latitude	Minutes Latitude	Seconds Latitude	Degrees Longitude	Minutes Longitude	Seconds Longitude
002E09	Edgars Cove	Cove	New Name	NE. end of Gannets Island, Change Islands	49	40	40.2798	54	26	1.6098
002E09	Edwards Island	Island	Name Change	NE. of Seal Harbour, Change Islands	49	40	50.97	54	23	36.569
002E09	Mathison Island	Island	Previous Name		49	40	50.97	54	23	36.569
002E09	Eels Brook	Brook	New Name	Flows NE. out of Long Pond into Saltwater Pond	49	39	6.9095	54	22	36.52
002E09	Fishing Point	Point	New Name	NE. of Jim Drews Island	49	41	1.3697	54	23	31.2497
002E09	Gannets Tickle	Tickle	New Name	S. of Northern Island	49	40	43.4698	54	26	3.9898
002E09	Gannets Tickle Head	Head	New Name	SW. end of Northern Island	49	40	47.6418	54	26	12.3068
002E09	Garden Cove	Cove	New Name	SE. of Chaffey Cove	49	40	45.7594	54	24	47.29
002E09	Ginns Cove	Cove	New Name	SW. of White Rock Cove	49	36	52.2299	54	23	30.3994
002E09	Ginns Cove	Cove	New Name	SW. of Nathans Harbour	49	40	22.2496	54	24	14.8198
002E09	Ginns Rock	Rock	New Name	SW. of Upper Randalls Cove	49	37	12.331	54	25	29.277
002E09	Grassy Cove	Cove	New Name	NE. of Lower Seal Cove	49	39	47.5398	54	22	31.21
002E09	Grassy Island	Island	New Name	W. of White Island	49	38	59.704	54	24	49.235
002E09	Grassy Island	Island	New Name	NE. of Thomas Cove	49	40	5.2198	54	22	23.6896
002E09	Grassy Island Point	Point	New Name	NW. of Hawkins Cove	49	35	48.7997	54	24	50.2096
002E09	Green Island	Island	New Name	NW. of Paine's Cove	49	40	23.6298	54	26	4.47
002E09	Gut Island	Island	New Name	NE. of Thomas Cove	49	40	9.8897	54	22	38.2199

Geographical Names Decision List
DL 2009-02

Map	Feature Name	Feature Type	Category	Location Description	Degrees Latitude	Minutes Latitude	Seconds Latitude	Degrees Longitude	Minutes Longitude	Seconds Longitude
002E09	Haskells Cove	Cove	Name Change	W. of Foxy Cove	49	40	15.0298	54	25	14.6194
002E09	Aspel Cove	Cove	Previous Name		49	40	15.0298	54	25	14.6194
002E09	Haskells Cove Point	Point	New Name	NW. of Foxy Head	49	40	13.1495	54	25	23.4498
002E09	Hawkins Cove	Cove	New Name	SE. of Grassy Island Point	49	35	45.2998	54	24	44.8895
002E09	Hay Pook Island	Island	New Name	NE. of Diamonds Cove	49	39	54.8795	54	22	21.72
002E09	Hay Pook Rocks	Rocks	New Name	SE. of Thomas Cove	49	40	2.1695	54	22	14.56
002E09	Hornets Head	Head	New Name	NE. of Peters Cove Island	49	40	48.3395	54	24	1.9894
002E09	Jim Drews Island	Island	New Name	NE. of The Goat Head	49	40	59.2698	54	23	43.7298
002E09	Joes Cove	Cove	New Name	SE. corner of Gannets Island	49	40	37.6799	54	26	4.2598
002E09	Johnsons Pond	Pond	New Name	NW. of Lower Seal Cove	49	39	45.0094	54	22	43.77
002E09	Little Souther Rock	Rock	New Name	W. of Paine's Cove	49	40	15.9197	54	26	6.6898
002E09	Long Island	Island	New Name	NE. of Owl Island	49	39	35.2696	54	22	4.2197
002E09	Long Point Gut	Gut	New Name	SW. of Owl Island	49	39	18.2495	54	22	24.6497
002E09	Lord and Lady Gulch	Gulch	New Name	SE. of Burts Island Point	49	40	57.3197	54	24	59.7899
002E09	Lower Birch Point	Point	New Name	NE. of Birch Point	49	38	12.863	54	24	38.022
002E09	Matties Cove	Cove	New Name	SW. of Crow Head	49	37	43.8899	54	22	52.6199

Geographical Names Decision List
DL 2009-02

Map	Feature Name	Feature Type	Category	Location Description	Degrees Latitude	Minutes Latitude	Seconds Latitude	Degrees Longitude	Minutes Longitude	Seconds Longitude
002E09	Middle Island	Island	New Name	NE. of Jim Drews Island	49	41	2.7197	54	23	40.1298
002E09	Morgans Cove	Cove	New Name	NE. of Gannets Tickle	49	40	44.3795	54	25	55.8095
002E09	Mothers Island	Island	New Name	N. of Bishops Island	49	40	39.9497	54	25	50.92
002E09	Muddy Cove	Cove	New Name	SW. of Matties Cove	49	37	30.5699	54	23	7.3097
002E09	Muddy Cove	Cove	New Name	SW. of Pellys Point	49	37	7.1699	54	23	7.2298
002E09	Nats Pond	Pond	New Name	SW. of Owl Island	49	39	30.8999	54	22	39.9198
002E09	Next Hill	Hill	New Name	SW. of Edwards Island	49	40	44.4299	54	23	39.0394
002E09	North Tickle	Tickle	Reinstatement	Between Northern Island and South Island, Change Islands	49	40	49.9998	54	25	34.9997
002E09	Northern Tickle	Tickle	Previous Name		49	40	49.9998	54	25	34.9997
002E09	Northern Harbour	Harbour	New Name	NE. of Paine's Cove	49	40	34.32	54	25	44.9897
002E09	Owl Island	Island	New Name	SE. of Nats Pond	49	39	30.6	54	22	16.0198
002E09	Partridge Cove Head	Head	New Name	SE. of Big Partridge Cove	49	38	27.28	54	22	35.6297
002E09	Partridge Cove Marsh	Marsh	New Name	SE. of Upper Schoolhouse Marsh	49	38	38.6898	54	23	12.3
002E09	Partridge Cove Rocks	Rocks	New Name	SE. of Big Partridge Cove	49	38	31.4297	54	22	16.5497
002E09	Pellys Cove	Cove	New Name	S. of Russels Harbour	49	37	15.1799	54	23	5.7995
002E09	Peters Cove Island	Island	New Name	SE. of Wisemans Cove Island	49	40	43.8197	54	24	27.8597
002E09	Peters Cove Rock	Rock	New Name	NW. of Peters Cove Island	49	40	46.0798	54	24	27.5598

Geographical Names Decision List
DL 2009-02

Map	Feature Name	Feature Type	Category	Location Description	Degrees Latitude	Minutes Latitude	Seconds Latitude	Degrees Longitude	Minutes Longitude	Seconds Longitude
002E09	Puncheon Cove Brook	Brook	New Name	Flows NE. into Puncheon Cove	49	40	6.0899	54	23	3.8699
002E09	Puncheon Cove Marsh	Marsh	New Name	W. of Thomas Cove	49	39	57.33	54	23	14.5698
002E09	Puncheon Cove Point	Point	New Name	NW. of Puncheon Cove	49	40	19.6097	54	22	47.0399
002E09	Round Island	Island	New Name	SW. of Randells Head	49	37	28.4128	54	25	6.2717
002E09	Salmon Rock	Rock	New Name	N. side of Puncheon Cove	49	40	14.0794	54	22	48.9094
002E09	Seal Cove Marsh	Marsh	New Name	NW. of Johnsons Pond	49	39	50.44	54	22	45.7396
002E09	Seal Harbour	Harbour	New Name	SW. of Edwards Island	49	40	41.6698	54	23	54.55
002E09	Shermans Rock	Rock	New Name	N. of Garden Cove	49	40	46.8394	54	24	44.1598
002E09	Shoal Tickle	Tickle	New Name	NE. of Shoal Harbour	49	40	43.7099	54	23	47.0098
002E09	Skinner Rock	Rock	New Name	S. entrance to Paine's Cove	49	40	21.04	54	25	42.73
002E09	Souther Bill	Bill	New Name	N. of Big Duck Island	49	34	34.1699	54	22	43.8395
002E09	Souther Rock	Rock	New Name	SW. of Paine's Cove	49	40	14.6298	54	26	1.5
002E09	Stinking Cove	Cove	New Name	NE. of Arthur Kings Point	49	39	7.4099	54	24	4.1699
002E09	Swale Island	Island	New Name	NW. of Dock Island	49	40	24.8794	54	25	55.5798
002E09	Tall Boy	Hill	New Name	NW. of Drunkin Gulch	49	40	41.47	54	24	13.8694
002E09	The Flats	Flats	New Name	W. end of Gannets Island	49	40	40.5599	54	26	13.5197
002E09	The Goat Head	Island	New Name	W. of Edwards Island	49	40	57.2999	54	23	52.5498
002E09	The Island Skirt	Ridge	New Name	N. of Wobbys Pond Flashets	49	38	48.5999	54	23	3.61

Geographical Names Decision List
DL 2009-02

Map	Feature Name	Feature Type	Category	Location Description	Degrees Latitude	Minutes Latitude	Seconds Latitude	Degrees Longitude	Minutes Longitude	Seconds Longitude
002E09	The Nuddick	Ridge	New Name	SW. of Punccheon Cove Point	49	40	13.3	54	23	1.0097
002E09	The Pinball	Rock	New Name	NW. of The Island Skirt	49	38	50.01	54	23	22.5798
002E09	Turfey Point	Point	New Name	NW. of Bluff Point, Change Islands	49	39	6.2399	54	22	4.84
002E09	Upper Schoolhouse Marsh	Marsh	New Name	NW. of Partridge Cove Marsh	49	38	45.6598	54	23	40.5798
002E09	Watch Island	Island	Reinstatement	E. of Little Duck Island	49	35	44.9999	54	21	1.9998
002E09	Small Duck Island	Island	Previous Name		49	35	44.9999	54	21	1.9998
002E09	Watermans Head	Head	New Name	SW. of Northern Harbour, Change Islands	49	40	31.3997	54	25	47.8697
002E09	Wester Tickle	Tickle	New Name	E. of Mothers Island	49	40	38.2397	54	25	49.8796
002E09	White Rock Cove	Cove	New Name	NE. of Gimms Cove	49	36	59.8198	54	23	18.8495
002E09	White Rock Hill	Hill	New Name	NW. of John Oakes Cove	49	40	51.6497	54	25	3.0796
002E09	Wild Bight	Bight	New Name	W. of Stun Pole Rock	49	35	57.8195	54	23	38.2499
002E09	Wisemans Cove	Cove	New Name	NW. of Caplin Cove, Change Islands	49	40	38.3999	54	24	40.8298
002E09	Wisemans Cove Island	Island	New Name	NE. of Wisemans Cove	49	40	45.9196	54	24	34.4297
002E09	Wobbys Pond Flashes	Ponds	New Name	E. of Partridge Cove Marsh	49	38	42.2297	54	22	59.8894
002E09	Woody Island	Island	New Name	SW. of Upper Randells Cove	49	37	2.2649	54	25	30.9

Geographical Names Decision List
DL 2009-02

Map	Feature Name	Feature Type	Category	Location Description	Degrees Latitude	Minutes Latitude	Seconds Latitude	Degrees Longitude	Minutes Longitude	Seconds Longitude
002E09	Woody Island	Island	New Name	In Lower Seal Cove, Change Islands	49	39	42.6798	54	22	33.5896
012A06	Tulks Lake	Lake	Reinstatement	N. of Long Lake	48	27	59.9998	57	11	56.9998
012A06	East Tulks Pond	Pond	Previous Name		48	27	59.9998	57	11	56.9998
012I07	Council Pond	Pond	New Name	NE. of Powder Horn Pond	50	22	59.232	56	32	18.8873

MINERAL NOTICE

NOTICE

Published in accordance with section 62 of CNLR 1143/96 under the *Mineral Act*, cM-12, RSNL 1990 as amended.

Mineral rights to the following mineral licenses have reverted to the Crown:

Mineral License Held by Situates near On map sheet	007966M 007967M Teck Resources Limited Tally Pond, Central NL 12A/09
Mineral License Held by Situates near On map sheet	011864M Keats Sr, Suley Isle aux Morts, Southern NL 11O/10
A portion of license Held by Situates near On map sheet	016254M Quest Rare Minerals Ltd. Fraser River 24A/08 14D/05
more particularly described in an application on file at Department of Natural Resources	
Mineral License Held by Situates near On map sheet	017399M Quinlan, Eddie Deus Cape 13J/16
Mineral License Held by Situates near On map sheet	017398M Quinlan, Eddie Deus Cape 13J/16
Mineral License Held by Situates near On map sheet	017402M Quinlan, Eddie Tukialik Bay 13J/09
Mineral License Held by Situates near On map sheet	013340M Weick, R. James Hunt River 13N/06 13N/11
Mineral License Held by Situates near On map sheet	013341M Weick, R. James Hunt River 13N/06 13N/11
Mineral License Held by Situates near On map sheet	013342M Weick, R. James Hunt River 13N/06 13N/11
Mineral License Held by Situates near On map sheet	013343M White Bear Resources Incorporated Kanairiktok River 13K/05 13K/12
Mineral License Held by Situates near On map sheet	013355M Celtic Minerals Ltd Budgell Harbour, Central NL 02E/06 02E/11
Mineral License Held by	014806M Noel, Nathaniel

Situates near On map sheet	Northwest Gander River, Central NL 02D/11
Mineral License Held by Situates near On map sheet	014816M Rio Tinto Exploration Canada Inc. Pegrum Lake 23G/07 23G/08
Mineral License Held by Situates near On map sheet	014843M Noel, Nathaniel Northwest Gander River, Central NL 02D/11
Mineral License Held by Situates near On map sheet	015648M Eagleridge Minerals Ltd. St. Juliens Area, Great Northern Peninsula 02M/04
Mineral License Held by Situates near On map sheet	015938M Metals Creek Resources Corp. Nippers Harbour Road, Baie Verte Peninsula 02E/13
Mineral License Held by Situates near On map sheet	015939M Metals Creek Resources Corp. Nippers Harbour, Baie Verte Peninsula 02E/13
Mineral License Held by Situates near On map sheet	015944M Budden, Andy Nippers Harbour, Baie Verte Peninsula 02E/13
Mineral License Held by Situates near On map sheet	015945M Courtney, Stephen Nippers Harbour, Baie Verte Peninsula 02E/13
Mineral License Held by Situates near On map sheet	015948M Pinsent Jr, Nehemiah Burnt Pond, Central NL 02E/07
Mineral License Held by Situates near On map sheet	015951M Dunsworth, Sherry Barachois Brook, Western NL 12B/08
Mineral License Held by Situates near On map sheet	015952M Noel, E. Michele Pittmans Pond, Central NL 12H/10
Mineral License Held by Situates near On map sheet	015955M Noel, Nathaniel Upper Humber River, Central NL 12H/11
Mineral License Held by Situates near On map sheet	015956M Turpin, Alexander J. Goobies Area, Avalon Peninsula 01N/13

The lands covered by this notice except for the lands within Exempt Mineral Lands, the Exempt Mineral Lands being described in CNLR 1143/96 and NLR 71/98, 104/98, 97/2000, 36/2001, 31/2004, 78/2006, 8/2008 and 28/2009 and outlined on 1:50 000 scale digital maps maintained by

the Department of Natural Resources, will be open for staking after the hour of 9:00 a.m. on the 32nd clear day after the date of this publication.

JIM HINCHEY P.Geo
Manager - Mineral Rights

File # 774:4229, 6863, 7177, 8180, 8181, 8183, 8192, 8193, 8194, 8195, 8207, 9489, 9498, 9519; 775:0015, 0169, 0170, 0174, 0176, 0179, 0182, 0183, 0184, 0185, 0186, 0187

July 23

URBAN AND RURAL PLANNING ACT

**NOTICE OF REGISTRATION
TOWN OF TORBAY
MUNICIPAL PLAN AMENDMENT NO. 15, 2010, and
DEVELOPMENT REGULATIONS
AMENDMENT NO. 32, 2010**

TAKE NOTICE that the Town of Torbay Municipal Plan Amendment No. 15, 2010 and Development Regulations Amendment No. 32, 2010, as approved by Council on the 13th day of July, 2010, have been registered by the Minister of Municipal Affairs.

In general terms, Municipal Plan Amendment No. 15, 2010 will re-designate a single parcel of land on the southeast corner of Doyles & Quigleys Lane and Marine Drive from Residential to Mixed Use.

Development Regulations Amendment No. 32, 2010 will re-zone the parcel of land from Residential Medium Density to Mixed Development.

The Town of Torbay Municipal Plan Amendment No. 15, 2010 and Development Regulations Amendment No. 32, 2010 will come into effect on the day that this notice is published in *The Newfoundland and Labrador Gazette*. Anyone who wishes to inspect a copy of the Town of Torbay Municipal Plan Amendment No. 15, 2010 and Development Regulations Amendment No. 32, 2010, may do so at the Town Office in Torbay during normal working hours.

TOWN OF TORBAY
Dawn Chaplin, Town Clerk

July 23



THE NEWFOUNDLAND AND LABRADOR GAZETTE

PART II

SUBORDINATE LEGISLATION FILED UNDER THE STATUTES AND SUBORDINATE LEGISLATION ACT


Vol. 85

ST. JOHN'S, FRIDAY, JULY 23, 2010

No. 29

NEWFOUNDLAND AND LABRADOR REGULATIONS

NLR 51/10
NLR 52/10
NLR 53/10
NLR 54/10
NLR 55/10
NLR 56/10
NLR 57/10
NLR 58/10
NLR 59/10
NLR 60/10
NLR 61/10
NLR 62/10
NLR 63/10
NLR 64/10
NLR 65/10



**NEWFOUNDLAND AND LABRADOR
REGULATION 51/10**

*Disestablishment of the Local Service District
of Grand Bruit Order
under the
Municipalities Act, 1999*

(Filed July 20, 2010)

Under the authority of paragraph 387(1)(c) of the *Municipalities Act, 1999*, I make the following order.

Dated at St. John's, July 9, 2010.

Dianne Whalen
Minister of Municipal Affairs

ORDER

Analysis

- | | |
|--|-----------|
| 1. Short title | 3. Repeal |
| 2. Local service district disestablished | |

Short title

1. This order may be cited as the *Disestablishment of the Local Service District of Grand Bruit Order*.


Local service district disestablished

2. The Local Service District of Grand Bruit is disestablished.

Repeal

3. The *Local Service District of Grand Bruit, Consolidated Newfoundland and Labrador Regulation 190/96* is repealed.

©Earl G. Tucker, Queen's Printer



**NEWFOUNDLAND AND LABRADOR
REGULATION 52/10**

Vacated Community of Grand Bruit Order
under the
Evacuated Communities Act

(Filed July 20, 2010)

Under the authority of subsection 3(1) of the *Evacuated Communities Act*, I make the following order.

Dated at St. John's, July 9, 2010.

Dianne Whalen
Minister of Municipal Affairs

ORDER


Analysis

- | | |
|----------------|----------------------|
| 1. Short title | 2. Community vacated |
|----------------|----------------------|

Short title	1. This order may be cited as the <i>Vacated Community of Grand Bruit Order</i> .
-------------	--

Community vacated	2. The community of Grand Bruit is a vacated community.
-------------------	--

©Earl G. Tucker, Queen's Printer



**NEWFOUNDLAND AND LABRADOR
REGULATION 53/10**

*Notice of Wellhead Protected Water Supply Area of
the Local Service District of Bay St. George South,
Pumphrey Well Highlands, WS-G-0029
under the
Water Resources Act*

(Filed July 20, 2010)

Under the authority of section 61 of the *Water Resources Act*, I designate the area known as the *Wellhead Protected Water Supply Area, Pumphrey Well Highlands, WS-G-0029* for the Local Service District of Bay St. George South as a wellhead protected water supply area.

Dated at St. John's, April 20, 2010.

Charlene Johnson
Minister of Environment and Conservation

NOTICE

This area includes all lands in the Provincial Electoral District of St. George's - Stephenville East abutted and bounded as follows:


By a circle of 100 metres radius with its centre being the Local Service District of Bay St. George South water supply *Pumphrey Well Highlands*, having UTM coordinates northing 5,338,944 metres and easting 359,242 metres.

*Notice of Wellhead Protected Water Supply Area of
the Local Service District of Bay St. George South,
Pumphrey Well Highlands, WS-G-0029*

53/10

All coordinates refer to Zone 21 of the NAD 27 Universal Transverse
Mercator Projection.

©Earl G. Tucker, Queen's Printer



**NEWFOUNDLAND AND LABRADOR
REGULATION 54/10**

*Notice of Wellhead Protected Water Supply Area of
the Local Service District of Bay St. George South,
#6 Jerry Quilty Well Loch Leven, WS-G-0033
under the
Water Resources Act*

(Filed July 20, 2010)

Under the authority of section 61 of the *Water Resources Act*, I designate the area known as the *Wellhead Protected Water Supply Area, #6 Jerry Quilty Well Loch Leven, WS-G-0033* for the Local Service District of Bay St. George South as a wellhead protected water supply area.

Dated at St. John's, April 20, 2010.

Charlene Johnson
Minister of Environment and Conservation

NOTICE

This area includes all lands in the Provincial Electoral District of St. George's - Stephenville East abutted and bounded as follows:


By a circle of 100 metres radius with its centre being the Local Service District of Bay St. George South water supply #6 *Jerry Quilty Well Loch Leven*, having UTM coordinates northing 5,336,482 metres and easting 361,326 metres.

*Notice of Wellhead Protected Water Supply Area of
the Local Service District of Bay St. George South,
#6 Jerry Quilty Well Loch Leven, WS-G-0033*

54/10

All coordinates refer to Zone 21 of the NAD 27 Universal Transverse
Mercator Projection.

©Earl G. Tucker, Queen's Printer



**NEWFOUNDLAND AND LABRADOR
REGULATION 55/10**

*Notice of Wellhead Protected Water Supply Area of
the Local Service District of Bay St. George South,
#1 Home Hardware Well Heatherton, WS-G-0026
under the
Water Resources Act*

(Filed July 20, 2010)

Under the authority of section 61 of the *Water Resources Act*, I designate the area known as the *Wellhead Protected Water Supply Area #1 Home Hardware Well Heatherton, WS-G-0026* for the Local Service District of Bay St. George South as a wellhead protected water supply area.

Dated at St. John's, April 20, 2010.

Charlene Johnson
Minister of Environment and Conservation

NOTICE

This area includes all lands in the Provincial Electoral District of St. George's - Stephenville East abutted and bounded as follows:


By a circle of 100 metres radius with its centre being the Local Service District of Bay St. George South water supply *#1 Home Hardware Well Heatherton*, having UTM coordinates northing 5,348,430 metres and easting 369,085 metres.

*Notice of Wellhead Protected Water Supply Area of
the Local Service District of Bay St. George South,
#1 Home Hardware Well Heatherton WS-G-0026*

55/10

All coordinates refer to Zone 21 of the NAD 27 Universal Transverse
Mercator Projection.

©Earl G. Tucker, Queen's Printer



**NEWFOUNDLAND AND LABRADOR
REGULATION 56/10**

*Notice of Wellhead Protected Water Supply Area of
the Local Service District of Bay St. George South,
#1 Joe Curnew Well Jeffrey's, WS-G-0032
under the
Water Resources Act*

(Filed July 20, 2010)

Under the authority of section 61 of the *Water Resources Act*, I designate the area known as the *Wellhead Protected Water Supply Area, #1 Joe Curnew Well Jeffrey's, WS-G-0032* for the Local Service District of Bay St. George South as a wellhead protected water supply area.

Dated at St. John's, April 20, 2010.

Charlene Johnson
Minister of Environment and Conservation

NOTICE

This area includes all lands in the Provincial Electoral District of St. George's - Stephenville East abutted and bounded as follows:


By a circle of 100 metres radius with its centre being the Local Service District of Bay St. George South water supply *#1 Joe Curnew Well Jeffrey's*, having UTM coordinates northing 5,342,949 metres and easting 363,004 metres.

*Notice of Wellhead Protected Water Supply Area of
the Local Service District of Bay St. George South,
#1 Joe Curnew Well Jeffrey's, WS-G-0032*

56/10

All coordinates refer to Zone 21 of the NAD 27 Universal Transverse
Mercator Projection.

©Earl G. Tucker, Queen's Printer



**NEWFOUNDLAND AND LABRADOR
REGULATION 57/10**

*Notice of Wellhead Protected Water Supply Area of
the Local Service District of Bay St. George South,
#1 The Y Well St. Fintan's, WS-G-0027
under the
Water Resources Act*

(Filed July 20, 2010)

Under the authority of section 61 of the *Water Resources Act*, I designate the area known as the *Wellhead Protected Water Supply Area, #1 The Y Well St. Fintan's, WS-G-0027* for the Local Service District of Bay St. George South as a wellhead protected water supply area.

Dated at St. John's, April 20, 2010.

Charlene Johnson
Minister of Environment and Conservation

NOTICE

This area includes all lands in the Provincial Electoral District of St. George's - Stephenville East abutted and bounded as follows:


By a circle of 100 metres radius with its centre being the Local Service District of Bay St. George South water supply *#1 The Y Well St. Fintan's*, having UTM coordinates northing 5,337,954 metres and easting 362,976 metres.

*Notice of Wellhead Protected Water Supply Area of
the Local Service District of Bay St. George South,
#1 The Y Well St. Fintan's, WS-G-0027*

57/10

All coordinates refer to Zone 21 of the NAD 27 Universal Transverse
Mercator Projection.

©Earl G. Tucker, Queen's Printer



**NEWFOUNDLAND AND LABRADOR
REGULATION 58/10**

*Notice of Wellhead Protected Water Supply Area of
the Local Service District of Bay St. George South,
#1 Louie MacDonald Well Robinsons, WS-G-0035
under the
Water Resources Act*

(Filed July 20, 2010)

Under the authority of section 61 of the *Water Resources Act*, I designate the area known as the *Wellhead Protected Water Supply Area, #1 Louie MacDonald Well Robinsons, WS-G-0035* for the Local Service District of Bay St. George South as a wellhead protected water supply area.

Dated at St. John's, April 20, 2010.

Charlene Johnson
Minister of Environment and Conservation

NOTICE

This area includes all lands in the Provincial Electoral District of St. George's - Stephenville East abutted and bounded as follows:


By a circle of 100 metres radius with its centre being the Local Service District of Bay St. George South water supply #1 *Louie MacDonald Well Robinsons*, having UTM coordinates northing 5,345,468 metres and easting 367,094 metres.

*Notice of Wellhead Protected Water Supply Area of
the Local Service District of Bay St. George South,
#1 Louie MacDonald Well Robinsons, WS-G-0035*

58/10

All coordinates refer to Zone 21 of the NAD 27 Universal Transverse
Mercator Projection.

©Earl G. Tucker, Queen's Printer



**NEWFOUNDLAND AND LABRADOR
REGULATION 59/10**

*Notice of Wellhead Protected Water Supply Area of
the Local Service District of Bay St. George South,
#2B Lion's Club Well McKays, WS-G-0844
under the
Water Resources Act*

(Filed July 20, 2010)

Under the authority of section 61 of the *Water Resources Act*, I designate the area known as the *Wellhead Protected Water Supply Area #2B Lion's Club Well McKay's WS-G-0844* for the Local Service District of Bay St. George South as a wellhead protected water supply area.

Dated at St. John's, April 20, 2010.

Charlene Johnson
Minister of Environment and Conservation

NOTICE

This area includes all lands in the Provincial Electoral District of St. George's - Stephenville East abutted and bounded as follows:


By a circle of 100 metres radius with its centre being the Local Service District of Bay St. George South water supply *#2B Lions Club Well McKays*, having UTM coordinates northing 5,343,553 metres and easting 363,460 metres.

*Notice of Wellhead Protected Water Supply Area of
the Local Service District of Bay St. George South,
#2B Lion's Club Well McKays, WS-G-0844*

59/10

All coordinates refer to Zone 21 of the NAD 27 Universal Transverse
Mercator Projection.

©Earl G. Tucker, Queen's Printer



**NEWFOUNDLAND AND LABRADOR
REGULATION 60/10**

*Notice of Wellhead Protected Water Supply Area of
the Local Service District of Bay St. George South,
#3 Sid Shears Well Jeffrey's, WS-G-0859
under the
Water Resources Act*

(Filed July 20, 2010)

Under the authority of section 61 of the *Water Resources Act*, I designate the area known as the *Wellhead Protected Water Supply Area, #3 Sid Shears Well Jeffrey's, WS-G-0859* for the Local Service District of Bay St. George South as a wellhead protected water supply area.

Dated at St. John's, April 20, 2010.

Charlene Johnson
Minister of Environment and Conservation

NOTICE

This area includes all lands in the Provincial Electoral District of St. George's - Stephenville East abutted and bounded as follows:


By a circle of 100 metres radius with its centre being the Local Service District of Bay St. George South water supply #3 *Sid Shears Well Jeffrey's*, having UTM coordinates northing 5,342,543 metres and easting 362,819 metres.

*Notice of Wellhead Protected Water Supply Area of
the Local Service District of Bay St. George South,
#3 Sid Shears Well Jeffrey's, WS-G-0859*

60/10

All coordinates refer to Zone 21 of the NAD 27 Universal Transverse
Mercator Projection.

©Earl G. Tucker, Queen's Printer



**NEWFOUNDLAND AND LABRADOR
REGULATION 61/10**

*Notice of Wellhead Protected Water Supply Area of
the Local Service District of Bay St. George South,
#2 Calvin Madore Well Jeffrey's, WS-G-0031
under the
Water Resources Act*

(Filed July 20, 2010)

Under the authority of section 61 of the *Water Resources Act*, I designate the area known as the *Wellhead Protected Water Supply Area, #2 Calvin Madore Well Jeffrey's, WS-G-0031* for the Local Service District of Bay St. George South as a wellhead protected water supply area.

Dated at St. John's, April 20, 2010.

Charlene Johnson
Minister of Environment and Conservation

NOTICE

This area includes all lands in the Provincial Electoral District of St. George's - Stephenville East abutted and bounded as follows:


By a circle of 100 metres radius with its centre being the Local Service District of Bay St. George South water supply #2 *Calvin Madore Well Jeffrey's*, having UTM coordinates northing 5,341,730 metres and easting 362,257 metres.

*Notice of Wellhead Protected Water Supply Area of
the Local Service District of Bay St. George South,
#2 Calvin Madore Well Jeffrey's, WS-G-0031*

61/10

All coordinates refer to Zone 21 of the NAD 27 Universal Transverse
Mercator Projection.

©Earl G. Tucker, Queen's Printer



**NEWFOUNDLAND AND LABRADOR
REGULATION 62/10**

*Notice of Wellhead Protected Water Supply Area of
the Local Service District of Bay St. George South,
#7 Gordon Hulan Well McKay's, WS-G-0344
under the
Water Resources Act*

(Filed July 20, 2010)

Under the authority of section 61 of the *Water Resources Act*, I designate the area known as the *Wellhead Protected Water Supply Area, #7 Gordon Hulan Well McKay's, WS-G-0344* for the Local Service District of Bay St. George South as a wellhead protected water supply area.

Dated at St. John's, April 20, 2010.

Charlene Johnson
Minister of Environment and Conservation

NOTICE

This area includes all lands in the Provincial Electoral District of St. George's - Stephenville East abutted and bounded as follows:


By a circle of 100 metres radius with its centre being the Local Service District of Bay St. George South water supply *#7 Gordon Hulan Well McKay's*, having UTM coordinates northing 5,343,116 metres and easting 364,505 metres.

*Notice of Wellhead Protected Water Supply Area of
the Local Service District of Bay St. George South,
#7 Gordon Hulan Well McKay's, WS-G-0344*

62/10

All coordinates refer to Zone 21 of the NAD 27 Universal Transverse
Mercator Projection.

©Earl G. Tucker, Queen's Printer



**NEWFOUNDLAND AND LABRADOR
REGULATION 63/10**

*Notice of Wellhead Protected Water Supply Area of
the Local Service District of Bay St. George South,
#2B MacPherson Well Highlands, WS-G-0030
under the
Water Resources Act*

(Filed July 20, 2010)

Under the authority of section 61 of the *Water Resources Act*, I designate the area known as the *Wellhead Protected Water Supply Area, #2B MacPherson Well Highlands, WS-G-0030* for the Local Service District of Bay St. George South as a wellhead protected water supply area.

Dated at St. John's, April 20, 2010.

Charlene Johnson
Minister of Environment and Conservation

NOTICE

This area includes all lands in the Provincial Electoral District of St. George's - Stephenville East abutted and bounded as follows:


By a circle of 100 metres radius with its centre being the Local Service District of Bay St. George South water supply *#2B MacPherson Well Highlands*, having UTM coordinates northing 5,337,670 metres and easting 356,756 metres.

*Notice of Wellhead Protected Water Supply Area of
the Local Service District of Bay St. George South,
#2B MacPherson Well Highlands, WS-G-0030*

63/10

All coordinates refer to Zone 21 of the NAD 27 Universal Transverse
Mercator Projection.

©Earl G. Tucker, Queen's Printer



**NEWFOUNDLAND AND LABRADOR
REGULATION 64/10**

*Notice of Wellhead Protected Water Supply Area of
the Local Service District of Bay St. George South,
#2 Louis King Well St. Fintan's, WS-G-0028
under the
Water Resources Act*

(Filed July 20, 2010)

Under the authority of section 61 of the *Water Resources Act*, I designate the area known as the *Wellhead Protected Water Supply Area, #2 Louis King Well St. Fintan's, WS-G-0028* for the Local Service District of Bay St. George South as a wellhead protected water supply area.

Dated at St. John's, April 20, 2010.

Charlene Johnson
Minister of Environment and Conservation

NOTICE

This area includes all lands in the Provincial Electoral District of St. George's - Stephenville East abutted and bounded as follows:


By a circle of 100 metres radius with its centre being the Local Service District of Bay St. George South water supply #2 *Louis King Well St. Fintan's*, having UTM coordinates northing 5,337,726 metres and easting 362,819 metres.

*Notice of Wellhead Protected Water Supply Area of
the Local Service District of Bay St. George South,
#2 Louis King Well St. Fintan's, WS-G-0028*

64/10

All coordinates refer to Zone 21 of the NAD 27 Universal Transverse
Mercator Projection.

©Earl G. Tucker, Queen's Printer



NEWFOUNDLAND AND LABRADOR REGULATION 65/10

*Notice of Wellhead Protected Water Supply Area of
the Local Service District of Bay St. George South,
#3 Woodworths Well McKays, WS-G-0872
under the
Water Resources Act*

(Filed July 20, 2010)

Under the authority of section 61 of the *Water Resources Act*, I designate the area known as the *Wellhead Protected Water Supply Area, #3 Woodworth's Well McKays, WS-G-0872* for the Local Service District of Bay St. George South as a wellhead protected water supply area.

Dated at St. John's, April 20, 2010.

Charlene Johnson
Minister of Environment and Conservation

NOTICE

This area includes all lands in the Provincial Electoral District of St. George's - Stephenville East abutted and bounded as follows:

By a circle of 100 metres radius with its centre being the Local Service District of Bay St. George South water supply #3 *Woodworths Well McKays*, having UTM coordinates northing 5,343,851 metres and easting 364,803 metres.

*Notice of Wellhead Protected Water Supply Area of
the Local Service District of Bay St. George South,
#3 Woodworths Well McKays, WS-G-0872*

65/10

All coordinates refer to Zone 21 of the NAD 27 Universal Transverse
Mercator Projection.

©Earl G. Tucker, Queen's Printer

Index

PART I

Canada-Newfoundland and Labrador Atlantic Accord Implementation Act and	
Canada-Newfoundland and Labrador Atlantic accord Implementation Newfoundland and Labrador Act – Notices	255
Geographic Names Board Act – Notice	260
Mineral Act – Notice	271
Urban and Rural Planning Act – Notice	272

PART II

CONTINUING INDEX OF SUBORDINATE LEGISLATION

Title of Act and Subordinate Legislation made thereunder	CNLR or NL Reg.	Amendment	NL Gazette Date & Page No.
Evacuated Communities Act			
Vacated Community of Grand Bruit Order	NLR 52/10	New	July 23/10 p.363
Municipalities Act, 1999			
Disestablishment of the Local Service District of Grand Bruit Order	NLR 51/10	Repeals CNLR 190/96	July 23/10 p.361
Water Resources Act			
Notice of Wellhead Protected Water Supply Area for the Local Service District of Bay St. George South, Pumphrey Well Highlands WS-G-0029	NLR 53/10	New	July 23/10 p.365
Notice of Wellhead Protected Water Supply Area for the Local Service District of Bay St. George South, # 6 Jerry Quilty Well Lock Leven WS-G-0033	NLR 54/10	New	July 23/10 p.367

Title of Act and Subordinate Legislation made thereunder	CNLR or NL Reg.	Amendment	NL Gazette Date & Page No.
Water Resources Act (con't)			
Notice of Wellhead Protected Water Supply Area for the Local Service District of Bay St. George South, # 1 Home Hardware Well Heatherton WS-G-0026	NLR 55/10	New	July 23/10 p.369
Notice of Wellhead Protected Water Supply Area for the Local Service District of Bay St. George South, # 1 Joe Curnew Well Jeffrey's WS-G-0032	NLR 56/10	New	July 23/10 p.371
Notice of Wellhead Protected Water Supply Area for the Local Service District of Bay St. George South, # 1 The Y Well St. Fintan's WS-G-0027	NLR 57/10	New	July 23/10 p.373
Notice of Wellhead Protected Water Supply Area for the Local Service District of Bay St. George South, # 1 Louie MacDonald Well Robinsons WS-G-0035	NLR 58/10	New	July 23/10 p.375
Notice of Wellhead Protected Water Supply Area for the Local Service District of Bay St. George South, # 2B Lions Club Well McKays WS-G-0844	NLR 59/10	New	July 23/10 p.377
Notice of Wellhead Protected Water Supply Area for the Local Service District of Bay St. George South, # 3 Sid Shears Well Jeffrey's WS-G-0859	NLR 60/10	New	July 23/10 p.379
Notice of Wellhead Protected Water Supply Area for the Local Service District of Bay St. George South, # 2 Calvin Madore Well Jeffreys WS-G-0031	NLR 61/10	New	July 23/10 p.381

Title of Act and Subordinate Legislation made thereunder	CNLR or NL Reg.	Amendment	NL Gazette Date & Page No.
Water Resources Act (con't)			
Notice of Wellhead Protected Water Supply Area for the Local Service District of Bay St. George South, # 7 Gordon Hulan Well McKay's WS-G-0034	NLR 62/10	New	July 23/10 p.383
Notice of Wellhead Protected Water Supply Area for the Local Service District of Bay St. George South, # 2B MacPherson Well Highlands WS-G-0030	NLR 63/10	New	July 23/10 p.385
Notice of Wellhead Protected Water Supply Area for the Local Service District of Bay St. George South, # 2 Louis King Well St. Fintan's WS-G-0028	NLR 64/10	New	July 23/10 p.387
Notice of Wellhead Protected Water Supply Area for the Local Service District of Bay St. George South, # 3 Woodworth's Well McKay's WS-G-0872	NLR 65/10	New	July 23/10 p.389

The Newfoundland and Labrador Gazette is published from the office of Earl G. Tucker, Queen's Printer.

Copy for publication must be received before **Friday, 4:30 p.m.**, seven days before publication, to ensure inclusion in next issue.

Advertisements should be typewritten or printed legibly, separate from covering letter. Number of insertions required must be stated and the names of all signing officers typewritten or printed.

Copy may be mailed to the address below, faxed to (709) 729-1900 or emailed to queensprinter@gov.nl.ca.

Advertising rates are available upon request. Subscription rate for *The Newfoundland and Labrador Gazette* is \$125.00 for 52 weeks plus applicable tax (\$131.25). Weekly issues of \$3.00 per copy, plus tax payable in advance.

All cheques, money orders, etc., should be made payable to THE NEWFOUNDLAND EXCHEQUER ACCOUNT and all correspondence should be addressed to: Office of the Queen's Printer, P. O. Box 8700, Ground Floor, East Block, Confederation Building, St. John's, NL A1B 4J6. Telephone (709) 729-3649. Fax: (709) 729-1900.

Web Site: <http://www.gs.gov.nl.ca/printer/index.html>

Place your order by contacting:
Office of The Queen's Printer
Confederation Building, East Block
St. John's, NL A1B 4J6
Telephone: (709) 729-3649 Fax: (709) 729-1900
email: queensprinter@gov.nl.ca

Government Information Product
Publication Rate Mail

G.S.T. # R107442683

All requests for Subscription and Legislation MUST be prepaid.