


DEVELOPMENT REGULATIONS

2023-2033



TOWN OF NEW PERLICAN



TRACT

CONTACT INFORMATION

Neil Dawe – President

100 LeMarchant Road, St. John's, NL A1C 2H2

P. 709.738.2500 F. 709.738.2499

ndawe@tractconsulting.com tractconsulting.com

URBAN AND RURAL PLANNING ACT, 2000

RESOLUTION TO APPROVE

THE TOWN OF NEW PERLICAN

DEVELOPMENT REGULATIONS, 2023-2033

Under the authority of section 16, section 17 and section 18 of the *Urban and Rural Planning Act 2000*, the Town Council of New Perlican:

- adopted the Development Regulations, 2023-2033 for the Town of New Perlican on August 17, 2023;
- gave notice of the adoption of the Development Regulations, 2023-2033 for the Town of New Perlican by having the notice posted on social media: Facebook and Webpage; posted in town office, community center, town bulletin board; e-mailed to 140 people; mailed 126 flyers; for the Public Hearing of September 26, 2023, for the New Perlican Municipal Plan, 2023-2033 and Development Regulations, 2023-2033. The Town of New Perlican did not publish the Notice of Public Hearing in a newspaper in the community because the 'Telegram' newspaper is not available in the community as there are no stores in the town to buy paper, no paper carrier, and the stores in two neighbouring towns do not carry the Telegram. Residents would have to drive 15 minutes to buy a Telegram; as well, the Town of New Perlican is outside the circulation zone for 'The Shoreline' publication;
- set the October 24, 2023, at Veteran's Memorial Hall at 7 p.m. for the holding of a public hearing to consider objections and submissions.

Now under the authority of Section 23 of the *Urban and Rural Planning Act 2000*, the Town Council of New Perlican approves the Development Regulations, 2023-2033 for the Town of New Perlican amended as follows:

1. the language of section 5.1.3(c)(viii) is amended as follows: "The recreational vehicle or trailer shall not be used for commercial use, particularly Airbnb or other rental and shall not be used for commercial enterprises."
2. the Land Use Zoning Map is amended to accommodate the request for Mr. Penney's land at the end of Vitter's Cove Road to change from (1) "Resource" to "Residential Rural" and from (2) "Resource: to "Environmental Protection" as well as an area from (3) "Residential Serviced" to "Residential Rural" to allow for residential development



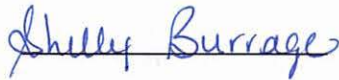
3. the language of section 5.2.2. (5) Height: (a) is amended as follows: "At the discretion of Council, where the residence (primary use) is one-storey in height, the accessory building may exceed the height of the primary building;"
4. the language of section 5.2.2. (7) is amended as follows: "Minor vehicle repairs or maintenance may be undertaken in a driveway; but major repairs to vehicles must be undertaken inside an accessory building;"

SIGNED AND SEALED this 15 day of March, 2024.

Mayor:



Town Clerk:



Development Regulations/Amendment	
REGISTERED	
Number	<u>3435 - 2024-000</u>
Date	<u>31 JULY 2024</u>
Signature	<u>[Signature]</u>



(Council Seal)

URBAN AND RURAL PLANNING ACT, 2000

RESOLUTION TO ADOPT

TOWN OF NEW PERLICAN

DEVELOPMENT REGULATIONS, 2023-2033

Under the authority of Section 16 of the *Urban and Rural Planning Act, 2000*, the Town Council of New Perlican adopts the New Perlican Development Regulations, 2023-2033.

The Development Regulations, 2023-2033 were adopted by the Town Council of New Perlican on August 17, 2023.

Signed and sealed this 15 day of March, 2024 .

Mayor:

Anthony Costa

Town Clerk:

Shelly Burrage



Town seal

CANADIAN INSTITUTE OF PLANNERS (CIP) CERTIFICATION

I certify that the Town of New Perlican Development Regulations, 2023-2033 have been prepared in accordance with the requirements of the *Urban and Rural Planning Act, 2000* of the Province of Newfoundland and Labrador.

Anna Myers

Member of Canadian Institute of Planners (MCIP)



TABLE OF CONTENTS

1.0	AUTHORITIES AND RESPONSIBILITIES	1
1.1	APPLICABILITY.....	1
1.2	LEGAL EFFECT.....	1
1.3	COMPLIANCE WITH STATUTES, REGULATIONS, POLICY AND GUIDELINES	1
1.4	DELEGATION OF AUTHORITY	2
2.0	ADMINISTRATION OF THE REGULATIONS.....	3
2.1	WHEN IS A PERMIT REQUIRED	3
2.2	APPLICATION FOR A PERMIT	4
2.2.1	Who can apply and how.....	4
2.2.2	Application Requirements for All Applications	4
2.2.3	Application Information Requirements for Discretionary Uses.....	5
2.2.4	Application Information Requirements for Planned Unit Developments.....	5
2.3	VARIANCES, NON-CONFORMING USES & DEVELOPMENT, AND AMENDMENTS	6
2.3.1	Variances.....	6
2.3.2	Non-Conforming Uses or Non-Conforming Development	7
2.3.3	Amendment to Development Regulations	7
2.4	COUNCIL DECISION-MAKING	9
2.4.1	Discretionary Decision-making Powers of Council.....	9
2.4.2	Timely Decision-making	9
2.4.3	Deferment of Application:	9
2.4.4	Public Notice (Refer to Ministerial Development Regulations, Sections 13&15)	9
2.4.5	Briefing Sessions	10
2.4.6	Approval-in-Principle (Contingent Approval).....	11
2.4.7	Approval of Development Permit	11
2.4.8	Permit responsibilities of the applicant	12
2.4.9	Temporary Use Permit	12
2.4.10	Correction of Errors and Remedial Work.....	12
2.4.11	Revoke Permit.....	12
2.4.12	Fee for Permit	12
2.4.13	Written Reasons for Refusing a Permit or Setting Conditions on a Permit	13
2.4.14	Refusal: Premature development	13
2.4.15	Appeal	13
2.4.16	Register	13
2.5	SPECIAL CONDITIONS FOR DEVELOPMENT	13
2.5.1	Development Agreement.....	13
2.5.2	Planning Impact Analysis.....	14
2.5.3	Financial Guarantees by Developer	14
2.5.4	Service Levy.....	14
2.5.5	Require Land Conveyed for Public Work Purpose	15
2.5.6	Land for Park/Public Use in Subdivisions	15
2.5.7	Restoration of Land.....	15
2.6	ENFORCEMENT AUTHORITY	15
2.6.1	Delegation of Authority	15
2.6.2	Right of Entry	16

2.6.3	Enforcement Authorities.....	16
3.0	LAND USE ZONES AND OVERLAYS.....	17
3.1	ZONES AND USE ZONE TABLES	17
3.1.1	Land Use Zones	17
3.1.2	Land Use Zone Tables.....	17
3.1.3	Accessory uses & accessory buildings and Home businesses	18
3.1.4	Uses Not Permitted	18
3.1.5	Uses Permitted in All Land Use Zones.....	18
3.1.6	Development Conditions and Standards	18
3.2	MIXED DEVELOPMENT ZONE	20
3.3	CONSERVATION	23
3.3.1	Environmental Protection zone	23
3.3.2	Open Space, Parks and Trails Zone	24
3.3.3	Protected Water Supply Zone	25
3.4	TOWN CENTRE ZONE	26
3.5	RESIDENTIAL	27
3.5.1	Heritage Conservation Zone	27
3.5.2	Residential-Serviced zone	31
3.5.3	Residential Rural zone.....	33
3.5.4	Residential Subdivision Area zone	35
3.6	RESOURCE ZONE	36
3.7	LAND USE ZONING MAP OVERLAYS	37
4.0	LAND USE AND DEVELOPMENT DEFINITIONS AND CONDITIONS	39
4.1	INTERPRETATION	39
4.2	AGRICULTURE LAND USE CLASS	39
4.2.1	Commercial Agriculture	39
4.2.2	Urban Agriculture.....	40
4.2.3	Kennel	40
4.3	COMMERCIAL LAND USE CLASS.....	41
4.3.1	Amusement Establishment/Use	41
4.3.2	Amusement Park/Attraction.....	41
4.3.3	Auto Body Shop.....	41
4.3.4	Automotive Repair Shop	42
4.3.5	Bar/Licensed Liquor Establishment	42
4.3.6	Building Supply Store	43
4.3.7	Campground, including RV campgrounds.....	43
4.3.8	Child Care – Non-residential (Note: residential child care is under Home Business)	44
4.3.9	Club and Lodge for Community groups	44
4.3.10	Contractor, Limited (Small)	44
4.3.11	Convenience Store	44
4.3.12	Custom Manufacturing Service and Sales (small/artisan)	45
4.3.13	General Service/Repair Shop	45
4.3.14	Hotel or Inn	46
4.3.15	Marina.....	46
4.3.16	Medical or dental clinic/office	47
4.3.17	Motel.....	47
4.3.18	Outdoor Market.....	47

4.3.19	Personal Service	48
4.3.20	Offices: Professional, Financial and Associated Support Services	48
4.3.21	Resort	48
4.3.22	Restaurants	49
4.3.23	Retail	50
4.3.24	Service Station	50
4.3.25	Veterinarian Clinic.....	51
4.4	CONSERVATION LAND USE CLASS	51
4.4.1	Environmental Protection	51
4.4.2	Open Space, Parks and Trails	52
4.5	INDUSTRIAL LAND USE CLASS	52
4.5.1	Contractor, General	52
4.5.2	Energy Generation Facilities	52
4.5.3	Fishery Use.....	54
4.5.4	Forestry Activities	54
4.5.5	Industrial – Artistic	54
4.5.5	Industrial - General	54
4.5.6	Industrial – Heavy And/or Hazardous	55
4.5.7	Industrial - Light	56
4.5.8	Industrial Mall	56
4.5.9	Mineral Exploration	56
4.5.10	Mineral Working	58
4.5.11	Mining.....	59
4.5.12	Natural Resource-Related Uses	59
4.5.13	Salvage/Scrap Yard.....	60
4.6	PUBLIC/INSTITUTIONAL LAND USE CLASS.....	61
4.6.1	Cemetery.....	61
4.6.2	Institutional Use.....	61
4.6.3	Protective and Emergency Services	62
4.6.4	Public Gathering Places -Indoor	62
4.6.5	Public Gathering Places – Outdoor	63
4.6.6	Sports and Recreation Facilities	63
4.7	RESIDENTIAL LAND USE CLASS.....	64
4.7.1	Single Detached Dwelling.....	64
4.7.2.	Semi-Detached Dwelling (Double dwelling).....	64
4.7.3	Townhouses	64
4.7.4	Apartment Building	64
4.7.5	Mini-Home and Mobile Homes.....	65
4.7.6	Cottage (or Cabin)	65
4.7.7	Group Home.....	66
4.8	UTILITIES AND PUBLIC INFRASTRUCTURE	66
4.8.1	Communications	66
4.8.2	Easement	67
4.8.3	Utilities	67
5.0	ACCESSORY USES & BUILDINGS AND HOME BUSINESSES	68
5.1	ACCESSORY USES	68
5.1.1	General Accessory Uses	68
5.1.2	Subsidiary Apartments.....	68

	Recreational Vehicles	69
5.2	ACCESSORY BUILDINGS.....	70
5.2.1	Accessory Buildings – General	70
5.2.2	Accessory Buildings - Residential Use Class	71
5.2.3	Accessory Buildings – Non-Residential	72
5.3	HOME BUSINESS IN THE RESIDENTIAL LAND USE CLASS	72
5.3.1	General Home Business	72
5.3.2	Development Conditions for Specific Home Businesses.....	75
6.0	GENERAL REGULATIONS	77
6.1	LOT AND BUILDING SITING	77
6.1.1	Lot Size Integrity.....	77
6.1.2	Unsubdivided Land.....	77
6.1.3	Lot to Front on to a Public Street	77
6.1.4	Building Line and Setbacks (Refer to appendices)	77
6.1.5	Flanking or Corner lots	78
6.1.6	Side Yards	78
6.1.7	Multiple Uses on One Lot.....	78
6.1.8	Outdoor Storage	79
6.1.9	Civic numbering	79
6.1.10	Building Design and Town Character	79
6.2	LANDSCAPING, BUFFERS AND NUISANCE & UNSIGHTLY USES.....	79
6.2.1	General Requirements – Residential, Commercial and Industrial zones	79
6.2.2	Landscaping requirements for subdivisions.....	80
6.2.3	Buffers and Separation Distances Between Land Uses.....	80
6.2.4	Prohibition on Land Use and Development that create Nuisance, Danger or are Unsightly	82
6.3	STREETS, OFF-STREET LOADING AND PARKING.....	83
6.3.1	Streets and Access to streets	83
6.3.2	Shared Driveway (Access)	84
6.3.3	Off-Street Loading Requirements	84
6.3.4	Parking	84
6.4	MUNICIPAL SERVICES AND PUBLIC UTILITIES	87
6.4.1	Storm Water Management	87
6.4.2	Effluents:	87
6.4.3	On-Site Services (Wells and onsite sanitary sewer systems)	88
7.0	COMPLIANCE WITH FEDERAL AND PROVINCIAL LEGISLATION	89
7.1	CLIMATE CHANGE DIVISION.....	89
7.2	DIGITAL GOVERNMENT AND SERVICE NL.....	89
7.3	FISHERIES.....	89
7.4	FORESTRY	90
7.5	WILDLIFE.....	90
7.6	SURVEYS & MAPPING DIVISION	90
7.7	LAND RESOURCES STEWARDSHIP DIVISION.....	90
7.8	LOCAL GOVERNANCE AND LAND USE PLANNING DIVISION.....	90
7.9	MINERAL LANDS DIVISION.....	91
7.10	NATIONAL BUILDING CODE.....	92
7.11	TRANSPORTATION AND INFRASTRUCTURE (DEPARTMENT)	93

7.12	WATER RESOURCES MANAGEMENT DIVISION	93
7.13	POLLUTION PREVENTION	94
7.14	PROVINCIAL ARCHAEOLOGY OFFICE	95
7.15	NATIONAL CODES AND REGULATIONS	95
8.0	SIGNS (ADVERTISEMENTS)	97
8.1	PERMIT REQUIREMENTS.....	97
8.1.1	Permit Required	97
8.1.2	Permit for a limited period.....	97
8.1.3	Exemptions.....	97
8.2	PROVINCIAL HIGHWAY SIGN REGULATIONS, 1996 (<i>URBAN AND RURAL PLANNING ACT, 2000</i>).....	97
8.3	REMOVAL OF SIGNS/ADVERTISEMENTS	98
8.4	SIGN STANDARDS.....	98
8.4.1	Advertisements Relating to Onsite Uses.....	98
8.4.2	Advertisements Relating to Offsite Uses on Local Roads	98
9.0	SUBDIVISION OF LAND	99
9.1	SUBDIVISION STANDARDS	99
9.1.1	Subdivision Standards apply	99
9.1.2	Subdivisions standards do not apply.....	99
9.1.3	Backlot Development.....	99
9.1.4	Permit Required	100
9.1.5	Public Notice	100
9.1.6	Subdivision Subject to Zoning	100
9.1.7	Subdivision Permit Subject to Considerations	100
9.1.8	Restriction on Sale of Lots.....	101
9.1.9	Building Permits Required.....	101
9.2	SUBDIVISION PERMIT REQUIREMENTS.....	101
9.2.1	Subdivision Development Agreement	101
9.2.2	Municipal Services to be Provided	101
9.2.3	Private Well water source: Groundwater Supply Assessment and Reporting	101
9.2.4	Fees, Service Levies and Land for Open Space.....	102
9.3	SUBDIVISION DESIGN STANDARDS	103
9.4	SUBDIVISION ENGINEERING STANDARDS	104
9.4.1	Engineer to Design Works and Certify Construction Layout.....	105
9.4.2	Developer to Pay Engineer's Fees and Charges	105
9.4.3	Street Works May Be Deferred.....	105
9.4.4	Construction of Utilities	105
9.4.5	Structures in Street Reservation	105
9.4.6	Transfer of Streets and Utilities to Council (if appropriate).....	106
9.4.7	Mini/mobile home park subdivision	106
	APPENDICES	107
	APPENDIX 1: INTERPRETATION OF TECHNICAL PLANNING TERMS	109
	APPENDIX 2 – NON-CONFORMING USES AND NON-CONFORMING DEVELOPMENT	117
	APPENDIX 3: MINISTER'S DEVELOPMENT REGULATIONS	119
	APPENDIX 4: WATER RESOURCES MANAGEMENT DIVISION – POLICY FOR LAND AND WATER RELATED DEVELOPMENTS IN PROTECTED PUBLIC WATER SUPPLY AREAS	128
	APPENDIX 5: LAND USE ZONING MAP.....	135

1.0 AUTHORITIES AND RESPONSIBILITIES

1.1 Applicability

The Town of New Perlican Development Regulations are prepared pursuant to the authority of Section 35 of the *Urban and Rural Planning Act, 2000*.

These Development Regulations apply to:

- all persons proposing to undertake a land use and/or development within the Municipal Planning Area boundary, whether residents or non-residents; and,
- the Mayor and Councillors and their delegates as they make land use and make development decisions.

All development, including the subdivision/severance of land, carried out within the Municipal Planning Area must have a permit issued by Council in accordance with the Town Municipal Plan and these Development Regulations.

1.2 Legal Effect

Upon publication of the notice of registration of these Development Regulations in the *Newfoundland and Labrador Gazette*, the Development Regulations come into legal effect.

These Regulations may be cited as the “Town of New Perlican Development Regulations 2023”, prepared under the authority of Section 35 of the *Urban and Rural Planning Act, 2000*.

As required under Section 36 of the *Urban and Rural Planning Act, 2000*, the Ministerial *Development Regulations 03/01* are included in these regulations.

To assist interpretation of the Municipal Plan and Development Regulations, technical planning terms are found in the appendices. Note that the definitions from the *Urban and Rural Planning Act, 2000* and the (Minister’s) *Development Regulations 03/01*, cannot be amended by the Council.

1.3 Compliance with statutes, regulations, policy and guidelines

Even though an applicant may receive a municipal permit, the applicant is responsible for ensuring compliance with all relevant Federal and Provincial legislation, regulations, policies and guidelines, and Municipal regulations under the *Municipalities Act, 1999*, prior to commencing a land use or development approved under these Development Regulations. Council may require proof of compliance prior to approval.

The applicant must undertake any requirements set out by the Town as conditions to approval of the permit prior to the issuance of an occupancy permit.

The applicant is also responsible for ensuring compliance with all other Town regulations and policies.

The Development Regulations shall be subject to all Federal and Provincial legislation, regulations, policies and guidelines. Notwithstanding this requirement, these Development Regulations shall

incorporate specific compliance requirements as set out in Chapter 4.0. The National Building Code, and associated codes, such as the Plumbing Code, the Fire Code, the Electrical Code, the Life Safety Code, and any other ancillary code and other municipal regulations or bylaws regulating or controlling the development, conservation, and use of land shall, under these Regulations, apply to the entire Municipal Planning Area.

1.4 Delegation of Authority

Under Section 109 (2) of the *Urban and Rural Planning Act, 2000*, a council may to appoint/designate an employee of Council to approve or reject applications to develop land in accordance with the Municipal Plan and regulations and that employee may outline the conditions applicable to that development. Council shall make that designation in writing.

2.0 ADMINISTRATION OF THE REGULATIONS

This Chapter deals with the administration steps and options when processing applications for proposed land use and development.

2.1 WHEN IS A PERMIT REQUIRED

All development including the subdivision (severance) of land carried out within the Municipal Planning Area must have a permit issued by Council in accordance with these Regulations and any other by-law or regulation enacted by Council. No site work (clearing or grubbing) shall commence until a development permit is issued. The definition of development and subdivision are provided below:

Development as set out in the *Urban and Rural Planning Act, 2000*, means:

“development means the carrying out of building, engineering, mining or other operations in, on, over or under land, or the making of a material change in the use, or the intensity of use of land, buildings or premises and the

- i. making of an access onto a highway, road or way,
- ii. erection of an advertisement or sign,
- iii. construction of a building,
- iv. parking of a trailer, or vehicle used for the sale of refreshments or merchandise, or as an office, or for living accommodation,

and excludes the

- v. carrying out of works for the maintenance, improvement, or other alteration of a building, being works which affect only the interior of the building or which do not materially affect the external appearance or use of the building,
- vi. carrying out by a highway authority of works required for the maintenance or improvement of a road, being works carried out on land within the boundaries of the road reservation,
- vii. carrying out by a local authority or statutory undertakers of works for the purpose of inspecting, repairing or renewing sewers, mains, pipes, cables or other apparatus, including the breaking open of street or other land for that purpose, and
- viii. use of a building or land within the courtyard of a dwelling house for a purpose incidental to the enjoyment of the dwelling house as a dwelling...”; and,

“Subdivision means the dividing of land, whether in single or joint ownership into 2 or more pieces for the purpose of development”. The requirements for subdivision development can be found in Section 8. For further clarification, no land over which there is an existing structure shall be subdivided for the purpose of creating distinct title to different dwelling units unless;

- a. Each dwelling unit is entirely comprised within the new title and self-contained within the new lot with no common spaces or shared services,
- b. The fire separation for each dwelling unit is confirmed,
- c. A permit for the subdivision is first obtained from the Town.
- d. The subdivision must fully comply with all aspects of the Town's Development Regulations including, but not limited to; definitions and land use zone requirements;
- e. A subsidiary apartment cannot be subdivided from the self-contained dwelling that it is constructed within.

2.2 APPLICATION FOR A PERMIT

2.2.1 Who can apply and how

An application for a *Permit* or for *Approval in Principle* (see 2.4.6) shall be made only by the owner, or by a person authorized by the owner, to Council on such form as may be prescribed by Council.

Development is not permitted on un-subdivided land unless sufficient area is reserved to satisfy the yard and other allowances called for in the Use Zone in which it is located, and the allowances shall be retained when the adjacent land is developed.

Council shall, on request, supply to every applicant a copy of the application forms and a description of the plans, specifications, and drawings required to be provided with the application. Council shall provide all available information to assist in the preparation of the application. Council shall provide all available information and requirements to assist in the preparation of the application (Section 35 (1) (f) of the *Urban and Rural Planning Act, 2000*).

2.2.2 Application Requirements for All Applications

An application for a Development Permit shall contain the information needed to satisfy the applicable requirements in these Regulations.

Every application shall include:

- a. such plans, specifications and drawings as Council may require;
- b. the permit fee required by Council; and,
- c. all information required to process the application in accordance with these Regulations, such information shall include at least the following:
 - A. For the proposed land, such information shall include at least the following:
 - a. location of the site on a map;
 - b. details of proposed use: type, size and scale of operation, landscaping;
 - c. lot area, lot frontage, siting of structures;
 - d. contours and significant natural features such as wetlands, watercourses, drainage channels, and slopes that exceed 15 percent, existing vegetation, trees, and any other environmentally sensitive features;
 - e. existing streets, buildings, and land uses in the vicinity of the site;
 - f. a conceptual layout of proposed streets, trails, and other major components of the development;
 - g. proposed access/egress, parking, loading requirements;
 - h. a landscaping plan, including buffers and/or separation distances;
 - i. proposed water supply, waste disposal and storm water drainage services; and,
 - j. a legal survey plan prepared by a registered Newfoundland and Labrador surveyor.
 - B. Where the application involves a building, the following information should be added to the lot information, as appropriate (see Section 6.1):
 - i. siting of building on the lot, including building line setback and yards;
 - ii. bulk and height, in terms of floor area and building height;
 - iii. proposed access/egress off-street parking, circulation, and, parking, loading requirements;
 - iv. a landscaping plan and buffer.

2.2.3 Application Information Requirements for Discretionary Uses

Discretionary Uses may only be considered for an application to develop where:

- a. the Discretionary Use is stated in the applicable Use Zone table (Chapter 3); and,
- b. Council has, at the applicant's expense, published a notice in a newspaper circulating in the area of the application and considered any representations or submissions received in response to that advertisement. It is recommended that Council notify the neighbouring property owners directly regarding the proposed discretionary use.

In addition to the information requirements for lots and buildings in 2.2.2, an application for a Discretionary Use shall contain the following information relating to Discretionary Uses involving operation of a business/service, if applicable:

- a. floor area to be used for Discretionary Use,
- b. number of employees employed on site, and
- c. hours of operation.

2.2.4 Application Information Requirements for Planned Unit Developments

Definition: Planned Unit Development means an integrated planned development which may involve a single use class or mix of use classes of a mix of uses that responds to a unique market opportunity and involves special development standards not otherwise permitted in the zone. The most common example of a Planned Unit Development is a vacant land condominium/bare strata development consisting of a contiguous area to be planned, developed, operated, and maintained as a single entity and containing one or more structures with common areas that belong to them, such as a box store complex, resort, multi-unit residential. Development may have zero lot lines provided they meet the requirements of Digital Government and Service NL.

Conditions:

In addition to the information in 2.2.2, the following requirements will apply to all proposed Planned Unit developments. A definition of a comprehensive development is provided below:

- 1) Required to submit a Planned Unit Development application (2.2.2 & 2.2.4);
- 2) A Planned Unit Development must have frontage on a public road and comply with use requirements of the Zone within which it is located. Notwithstanding the requirement for serviced development, if municipal services are not feasible to the standard required by the Town, the provision of on-site services shall meet requirement of provincial agencies, in particular, Water Resource Management Division and Service NL;
- 3) Roads and services provided in a Planned Unit Development whether they are publicly or privately owned, may be treated as if they were public roads, public services and public utilities for the purpose of approvals by Council and other agencies.
- 4) A Planned Unit Development may be approved by Council in any zone as a development and/or subdivision on public or private services, subject to the following requirements:
 - a. The development and/or subdivision shall comply with the requirements of the Municipal Plan or any scheme adopted under it, and with the zoning for the site as it pertains to land use, height, and have a suitable relationship to nearby land uses in respect to appearance, traffic requirements, and demands on municipal services; and,
 - b. A Development Agreement having a Planned Unit Development site plan attached thereto, satisfactory to Council, between the owners of the land and the Town controlling the use and development of such land.

A Planned Unit development application would normally contain the following:

- a. Goals, objectives and land use policies for the development area;
- b. Identification of developable area of site, indicating site conditions such as poor drainage, steep slopes, flooding potential and rocky ground;
- c. Proposed siting of new buildings, or additions, including building area size, building height, and setback distances to property lines;
- d. Building lot area coverage where applicable;
- e. Total number of proposed multi-unit residential dwellings, or strata unit commercial and/or industrial units, and interior floor plans;
- f. Layout drawing of proposed parking area, total number and size of parking spaces and maneuvering aisles, access and egress locations to parking area, provisions for bicycle parking where applicable, landscape screening for parking areas and storm water drainage management;
- g. Identification of outdoor amenity and open space and recreation areas;
- h. Identification of unenclosed storage areas and area size; and,
- i. Overview of landscaping treatment and approach for the site development.
- j. Phasing of the development;
- k. Street and servicing layout, including on-site road pattern and traffic and relation to surrounding community in conformance with Town standards;
- l. Indicate any issues related to the long-term maintenance of streets and other services; and,
- m. if required, seek an amendment to the Municipal Plan and Development Regulations for adoption by the Council.

The Planned Unit Development would be prepared and reviewed by the Council according to its regular development approval process.

2.3 VARIANCES, NON-CONFORMING USES & DEVELOPMENT, AND AMENDMENTS

2.3.1 Variances

Where the proposed development does not comply with the development standards set out in these Regulations for the zone in which the site occurs, Council may, in its discretion, vary the applicable development standards to a maximum of ten percent (10%) if, in Council's opinion, compliance with the development standards would prejudice the proper development of the land, building, or structure in question or would be contrary to public interest. (the 10% is stipulated in the *Minister's Regulations 3/01* and cannot be amended by Council). The applicant may request the variance.

Council shall not allow a variance from development standards set out in the zone as set out in these Development Regulations if that variance, when considered together with other variances made or to be made with respect to the same land, building, or structure would have a cumulative effect that is greater than a ten percent (10%) variance even though the individual variances are separately no more than ten percent (10%).

Council shall not permit a variance from the development standards where the proposed use would increase the non-conformity of an existing development or would result in the creation of non-conformity of any existing legal development.

Where Council is to consider a proposed variance, Council shall give written notice of the proposed variance from development standards to all persons whose land is in the immediate vicinity of the land that is the subject of the variance and allow a minimum period of seven (7) days for response.

2.3.2 Non-Conforming Uses or Non-Conforming Development

If a non-conforming use or a non-conforming development is discontinued after these regulations come into legal effect, the right to resume a discontinued non-conforming use or non-conforming development shall not exceed 2 years after the discontinuance occurred. For the purpose of this regulation, discontinuance of a non-conforming use or non-conforming development begins when any one of the following conditions are met:

- a. The building or use is clearly vacated or the building is demolished;
- b. The owner or tenant has ceased paying building taxes for that use; and
- c. The owner or tenant has stated in writing that the use has ceased.

When an application involves a non-conforming use or non-conforming development, the appropriate sections of the Urban and Rural Planning Act, 2000 (Sections 14-17) and Ministerial Development Regulations 03/01 (Section 14, 15 & 16) apply. These can be found in Appendix 2.

2.3.3 Amendment to Development Regulations

An amendment to these Development Regulations may be requested by any person and shall be submitted to the Council. Note that this might also require an associated amendment to the Municipal Plan.

All costs for the amendment are to be borne by the person requesting the amendment, (Section 27, the *Urban and Rural Planning Act, 2000*) except when the amendment is initiated by Council.

A person requesting an amendment application shall be the property owner or a person operating under the owner's written consent. A copy of this written consent must accompany the application for an amendment to the text of the Development Regulations or rezoning of the Land Use Zoning Map.

An amendment to the text of the Development Regulations and/or the Land Use Zoning Map which requires an associated amendment to the Municipal Plan must follow the amendment process set out in Sections 14 – 25 of the *Urban and Rural Planning Act, 2000*.

An amendment to the text of the Development Regulations and/or the Land Use Zoning Map which **does not** requires an associated amendment to the Municipal Plan does not follow the full process set out in Sections 14-25 of the *Urban and Rural Planning Act, 2000*; however, section 14 public consultation is required as part of the Council review process. Council then must adopt the amendment by resolution at a Regular Meeting of Council as per Section 35 (5) of the *Urban and Rural Planning Act, 2000*. The Amendment shall be submitted in the required form to the Local Governance and Land Use Planning Division for Registration.

Where a Municipal Plan amendment and/or Development Regulation amendment is required, all, or some, of the following criteria may be considered:

- a. all of the criteria listed in the policies of the Municipal Plan;
- b. the height, location and spacing of any buildings in the proposed development, and any potential impacts on surrounding land uses;
- c. the location of vehicular access points the likely impact of traffic generated by the proposal on streets, pedestrian and vehicular safety, and on surrounding properties;

- d. the exterior design in terms of bulk, scale, and layout of buildings, and the integration of these uses with present and future land uses in the area;
- e. the potential impact of the development on surrounding natural features and heritage resources;
- f. constraints posed by the environment, including but not limited to locations where adverse effects from landfill sites, sewage treatment plants, methane gas, contaminated soils, noise, ground borne vibration, and rail safety may limit development;
- g. compliance of the proposed development with the provisions of the Town's Municipal Plan and Development Regulations; and,
- h. measures planned by the applicant to mitigate any adverse impacts on surrounding land uses and streets which have been identified as part of the Planning Impact Analysis.

An applicant for a proposed change in land use may be required to provide information and details on the development and its likely impacts, as noted in 2.5.2 Planning Impact Analysis.

2.4 COUNCIL DECISION-MAKING

2.4.1 Discretionary Decision-making Powers of Council

In considering an application for a permit to carry out development, Council shall take into account the policies expressed in the Municipal Plan and any further scheme, plan or Regulations pursuant thereto, and shall assess the general appearance of the development of the area, the amenity of the surroundings, availability of utilities, public safety and convenience, and any other considerations which are, in its opinion, material, and notwithstanding the conformity of the application with the requirements of these Regulations, Council may, in its discretion, and as a result of its consideration of the matters set out in this Regulation, conditionally approve or refuse the application.

2.4.2 Timely Decision-making

Applications properly submitted in accordance with these Regulations which have not been determined by Council and on which a decision has not been communicated to the applicant within 90 days of the application being received by Council, shall be deemed to be refused. The 90-day period applies to permitted uses, discretionary uses, non-conforming uses and variances and shall exclude any time required for notification as set out in 2.4.4.

2.4.3 Deferment of Application:

Council may, with the written agreement of the applicant, defer consideration of an application. Council may defer decisions on an application for a Development Permit and/or an application.

If the application is not deferred within 90 (eighty) days of submission and no decision is made by Council, the application shall be deemed refused.

Council may defer decisions on an application for a Development Permit and/or an application for an amendment to these Regulations within a specified area where Council has directed that a planning study or other similar study pertaining to the future use and development of the specified area be undertaken. A decision to defer an application when a Council requests further information or studies does not allow an appeal under Section 42 (1) of the *Urban and Rural Planning Act, 2000*.

An application may be withdrawn only on receipt of a written request from the applicant.

2.4.4 Public Notice (Refer to Ministerial Development Regulations, Sections 13&15)

Council must, at the applicant's expense (Section 35 (1) of the *Urban and Rural Planning Act, 2000*), publish a notice in a newspaper circulating in the area of the application, or by any other means approved by the Local Governance and Land Use Planning Division, and consider any representations or submissions received in response to that advertisement, for the following:

1. A ***change in a non-conforming use***; notice of an application to change a non-conforming use will be by advertisement in a newspaper circulating in the area, or by other reliable means as deemed appropriate by Council, and a minimum of seven (7) days will be provided for persons to respond.
2. A proposed development is listed as a ***discretionary use***; notice of an application regarding a proposed discretionary use be by advertisement in a newspaper circulating in the area, or by other

reliable means as deemed appropriate by Council, this may include providing notice given directly to persons whose land is in the immediate vicinity of the land that is subject to the proposed discretionary use, and a minimum of seven (7) days will be provided for persons to respond.

3. A **Planned Unit Development** is proposed; Council will publish a notice in a newspaper circulating in the area or by other reliable means give public notice, and will provide a minimum of fourteen (14) days for persons to respond; and *If Council determines that the public should be notified of an application*; notice of the application will be by advertisement in a newspaper circulating in the area, or by other reliable means as deemed appropriate by Council, and a minimum of seven (7) days will be provided for persons to respond;
4. A **Planning Impact Analysis** is proposed; Council will publish a notice in a newspaper circulating in the area or by other reliable means give public notice, and will provide a minimum of fourteen (14) days for persons to respond;
5. **Variance**: Notification regarding a variance will be carried out as follows: A **variance**; written notice of a variance application should be given directly to persons whose land is in the immediate vicinity of the land that is the subject of the variance who are likely to be affected (*Minister's Development Regulations 3/01-see appendices*) and a minimum of seven (7) days will be provided for persons to respond.

2.4.5 Briefing Sessions

Council may require a public meeting to be held in respect of any matter arising under these Regulations.

Council shall advertise or require the applicant to advertise the application by a minimum of one (1) advertisement in a newspaper circulating in the local area, , or by other reliable means as deemed appropriate by Council, for at least ten (10) calendar days prior to the holding of a briefing session where the application shall be discussed.

The notice shall: (a) contain a general description of the application; (b) specify the date set for the briefing session at which the application is to be discussed; (c) specify the date set for receipt of written representation on the application by the Town; (d) identify the place and time where the application can be viewed by the public; and (e) specify that Council shall cancel the briefing session if no written response is received by the deadline for the receipt of responses.

Council may make such effort as it deems reasonable to provide for written notices to be mailed to the addresses of property owners, as identified on the current Town's assessment role, within a radius of about 150 m from the application site, a minimum of fourteen (14) calendar days prior to a briefing session where such application is discussed.

Notes of the proceedings of the briefing session shall be recorded and these notes, together with any written representations, shall be considered by Council when it makes its decision on the matter, which is the subject of the briefing session.

An elected member of Council shall act as Chairperson of the briefing session.

2.4.6 Approval-in-Principle (Contingent Approval)

Council may grant a contingent approval-in-principle (Section 35 (1) (e) (iv)) of *Urban and Rural Planning Act, 2000*) if it determines that the proposed development complies generally with the intent and purposes of the Municipal Plan and these Regulations.

Council will attach to the approval-in-principle such conditions that it deems necessary to ensure the proposed development will be in accordance with the Municipal Plan and these Regulations. It will also outline such details that the applicant will be required to address before a final development permit will be granted.

An approval-in-principle will be valid for a period of one (1) year and may be extended for one (1) additional year, up to a maximum of two (2) years.

Where approval-in-principle is granted under these regulations, it shall be subject to the subsequent approval by Council of the details and conditions as listed in the Approval in Principle, which shall be received ***not later than one year*** from the issuance of the Approval in Principle. *Approval-in-principle will not constitute permission to commence development.* No form of development will commence until Council has issued a proper development permit.

Where approval in principle is granted, approval of a final development permit will be subject to the subsequent approval by Council of any details and conditions that were outlined in the approval in principle. If the details and conditions are not received, and there is no request for an extension (as per 2.5.5) then the Approval in Principle is void and the application is rejected.

Council may revoke approval in principle if it determines that the applicant has changed the proposed development in a way that significantly alters the original intent of the application or has not adequately addressed conditions or details stipulated in the approval in principle.

A decision by Council on an application for an approval in principle can be appealed in accordance with Section 42 of the *Urban and Rural Planning Act, 2000*.

2.4.7 Approval of Development Permit

1. A written development permit issued by Council or its designated staff will constitute permission to develop in accordance with these regulations;
This permission shall not relieve the applicant from full responsibility for obtaining all other permits or approvals prior to commencement of development and complying with all other regulations and statutes during development.
2. Council may attach conditions to a development permit to ensure compliance with the Municipal Plan and these Regulations, and the permit holder will be responsible for full compliance with these conditions.
3. When approving an application for a discretionary use, Council shall state in writing the basis for its approval.
4. A permit is valid for such period, not in excess of two years, as may be stated therein, and if the development has not commenced, the permit may be renewed for a further period not in excess of one year, but a permit shall not be renewed more than three years; except for Signs (see 8.2).

5. No person shall change the application for which a development permit was issued unless written approval of the change has been issued by Council.
6. A copy of the development permit, along with plans and specifications, shall be kept on the site until the development is completed.
7. A decision by Council on an application to undertake development can be appealed in accordance with Section 42 of the *Urban and Rural Planning Act, 2000*.

2.4.8 Permit responsibilities of the applicant

The applicant must meet the requirements of the Regulations and conditions attached to the permit to develop. Note that, even though an applicant may receive a municipal development permit, the applicant is responsible for ensuring compliance with all relevant federal and provincial legislation, regulations, policies and guidelines prior to commencing a land use or development approved under these Development Regulations. Council may require proof of compliance with federal or provincial requirements before issuing municipal approval.

2.4.9 Temporary Use Permit

Definition: A temporary use permit means a permit for a development or the use of land that is limited in scope, duration, and frequency and is allowed to operate on a short-term basis, such as, a temporary outdoor market.

Conditions:

1. At its discretion, Council may issue a development permit for a temporary use, which must comply with the Municipal Plan and these Regulations.
2. The permit may be for a period not exceeding one (1) year and may be extended at the request of the applicant for one (1) additional year, up to a maximum of two (2) years.
3. The permit may be issued for a shorter period of time on an annual basis.

2.4.10 Correction of Errors and Remedial Work

The approval of any plans or drawings or the issuance of a Development Permit or permit shall not prevent Council or any officer from thereafter requiring the correction of errors or from ordering the cessation of, or remedial work on any development being carried out in the event that the same is in violation of these or any other regulations or statutes.

2.4.11 Revoke Permit

Council or any designated officer may revoke an approval and any subsequent permits for (1) failure by the holder, to comply with these Regulations or any condition attached to the permit or (2) where the permit was issued contrary to the applicable regulations or (3) was issued on the basis of incorrect information or issued in error.

2.4.12 Fee for Permit

Council may charge a fee for a development permit in accordance with the annual schedule of fees adopted by Council.

2.4.13 Written Reasons for Refusing a Permit or Setting Conditions on a Permit

1. Council shall, when refusing to issue a permit or attaching conditions to a permit:
 - a. state the reasons for so doing; and,
 - b. advise the applicant of their right to appeal in accordance with Section 42 of the *Urban and Rural Planning Act, 2000*.
2. Where a Development Permit application for a land or building development or for an amendment to the Development Regulations has been effectively denied by a resolution of Town Council, application for the same development, building or amendment shall not be considered within 12 months of the date of the refusal.

2.4.14 Refusal: Premature development

No permit shall be issued for development within the Municipal Planning Area when in the opinion of Council, it is premature by reason of the site lacking adequate road access, power, drainage, sanitary facilities, or domestic water supply, or being beyond the natural development of the area at the time of application, unless the applicant contracts to pay the full cost of construction of the services deemed necessary by Council and such cost shall attach to and upon the property in respect of which it is imposed.

2.4.15 Appeal

A person or an association of persons aggrieved of a decision by the Council shall have the right to appeal that decision in accordance with the provisions of Sections 42 to 46 of the *Urban and Rural Planning Act, 2000* and Sections 5 to 11 of the *Minister's Development Regulations*.

The applicant must be informed of the right to appeal in the letter of refusal.

2.4.16 Register

Council shall keep a register of all applications for development and shall enter therein Council's decision upon each application and the result of any appeal from that decision.

2.5 SPECIAL CONDITIONS FOR DEVELOPMENT

2.5.1 Development Agreement

Definition: A development agreement is a voluntary contract between a local jurisdiction and a person who owns or controls property within the jurisdiction, detailing the obligations of both parties and specifying the standards and conditions that will govern development of the property.

These agreements can specify various elements of the development process ranging from phasing of a larger comprehensively planned community, to tax-sharing for retail development, to critical infrastructure responsibilities. Development agreements are sometimes used in combination with a Planned Unit Development (Section 2.5.1), or a Development Scheme, Section 29 of the *Urban and Rural Planning Act, 2000*, in the form of a binding agreement that specifies the negotiated terms of the development, but these tools may also be used independently.

Where a Development Agreement is required as a condition of a Development Permit or approval-in-principle, the Development Agreement set out the terms specific to that agreement and shall be signed by the applicant and Council within one year of the approval granted by Council.

Development cannot proceed until all conditions of the Development Permit are met and the Development Agreement is signed by the applicant and Council.

2.5.2 Planning Impact Analysis

Council may require a Planning Impact Analysis to evaluate any proposed land use, development and/or situation that affects the implementation of policies contained in the Municipal Plan.

A Planning Impact Analysis (PIA) may be required by Council to evaluate applications to determine the appropriateness of a proposed change in land use, and to identify potential issues and provide proposals for mitigation. The PIA will document the criteria used in the application review process.

The Terms of Reference for a Planning Impact Analysis shall be approved by Council prior to its execution and shall become an integral part of the report itself. The PIA shall be prepared by qualified individuals/consultants. The report and any supporting studies may be prepared at the expense of the applicant, at Council's discretion. The report shall identify significant impacts, evaluate their importance, and recommend a Mitigation Plan indicating measures of control or mitigation, where appropriate.

Prior to the approval of a Planning Impact Analysis, Council shall provide adequate time for a public review of the report, using the procedures for public notification as outlined in Section 2.4.4.

2.5.3 Financial Guarantees by Developer

Council may require a developer, before commencing a development, to make such financial provisions and/or enter into such agreements as may be required to guarantee the payment of service levies, ensure site reinstatement, and to enforce the carrying out of any other condition attached to a permit.

The financial provisions may be made in the form of:

- a. a cash deposit from the developer, to be held by Council;
- b. a security or guarantee by a bank, or other institution acceptable to Council, for expenditures by the developer;
- c. a performance bond provided by an insurance company or a bank, or;
- d. an annual contribution to a sinking fund held by Council.

The financial guarantee will be returned when the site has been restored and any conditions attached to the development permit have been carried out to Council's satisfaction.

2.5.4 Service Levy

Council may require a developer to pay a service levy where development is made possible or where the density of potential development is increased, or where the value of real property is enhanced by the carrying out of public works either on or off the site of the development (Section 149 (2) *Municipalities Act, 1999*).

A service levy shall not exceed the cost, or estimated cost, including finance charges to Council of constructing or improving the public works referred to above that are necessary for the real property to be developed in accordance these Regulations.

A service levy may be assessed on the real property based on: (a) the amount of real property benefited by the public works related to all the real property so benefited, and (b) the density of development made capable or increased by the public work.

Council may require a service levy to be paid by the owner of the real property; (a) at the time the levy is imposed, (b) at the time development of the real property commences, (c) at the time development of the real property is completed, or (d) at such other time as Council may decide.

2.5.5 Require Land Conveyed for Public Work Purpose

A Council shall for a development that is not involving a subdivision, require such quantity of land to be conveyed as required to facilitate the public works to accommodate the proposed for development.

2.5.6 Land for Park/Public Use in Subdivisions

Council shall require the dedication of a percentage of the land area of any subdivision or other development not more than 10% to be developed as park land or other public use, and such land shall be conveyed to Council in accordance with Section 37 of the *Urban and Rural Planning Act, 2000*. The Town may consider cash in lieu as well.

2.5.7 Restoration of Land

Where the use of a site is discontinued, the intensity of its use is decreased, a development permit has been revoked or has expired, or a temporary development permit has expired, Council may order the developer, the occupier of the site, the owner, or all of them to restore the site, remove all or any buildings or erections, cover or fill all wells or excavations, and close all or any accesses, or to do any or all of these things, as the case may be, and the developer, occupier or owner shall carry out the order of Council and shall put the site in a clean and sanitary condition to Council's satisfaction.

2.6 ENFORCEMENT AUTHORITY

2.6.1 Delegation of Authority

The Town Council may delegate the authority regarding duties, powers and functions under the *Urban and Rural Planning Act, 2000*, to employees according to the requirements of Section 109 including:

- a. The authority to approve or reject applications to develop land and outline conditions applicable to that development;
- b. Issue an order under Section 102 (where, contrary to a plan or development regulations, a person has undertaken or commenced a building or other development, the council responsible for that plan or those regulations considers it necessary to pull down, remove, stop construction fill in or destroy a building or development and may order that the person restore the site or area to its original state); the order shall be confirmed by a

majority vote of Council and the next meeting after the order is made and if the order is to confirmed in this manner, it shall be considered to be cancelled.

2.6.2 Right of Entry

Under the authority of Section 105 of the *Urban and Rural Planning Act, 2000*, Council or an officer may enter upon any public or private land and may at all reasonable times enter any development or building upon the land for the purpose of making surveys or examinations or obtaining information relative to the carrying out of any development, construction, alteration, repair, or any other works whatsoever which Council is empowered to regulate.

2.6.3 Enforcement Authorities

1. Where it is determined that a use of land or development is contrary, or apparently contrary, to the Municipal Plan and Development Regulations, Council may initiate enforcement measures by issuing a stop work order.
2. A stop work order requires that person to stop the development or work connected therewith pending the final adjudication in any prosecution arising out the of the development.
3. Each inspector shall keep a record of violations of these Regulations and report these violations to Council.
4. A person who does not comply with an Order is guilty of an offence under the provisions of the *Urban and Rural Planning Act, 2000*.

3.0 LAND USE ZONES AND OVERLAYS

3.1 ZONES AND USE ZONE TABLES

3.1.1 Land Use Zones

1. The Municipal Planning Area is divided into Land Use Zones which are shown on the Land Use Zoning Maps attached to, and forming part of, these Regulations. For each zone, the intent and governing policies are set out in the Municipal Plan.
2. The boundaries of the Use Zones shown on the Land Use Zoning Maps are general only and, except where they coincide with roads, shorelines, or other prominent physical features; they are not intended to define exact limits. No Development Regulation amendment shall be required in order to accommodate minor adjustments of the Use Zone boundaries.
3. Other than such minor boundary adjustments, no development shall be permitted that does not conform to the Use Zone delineated on the Land Use Zoning Maps.
4. Where there is uncertainty regarding the existence of a watercourse identified on the zoning map, this can be confirmed in the field. If it is determined that the watercourse does not exist, the area in question will be treated as if it is occurring within the surrounding zone.
5. The following zones were developed to reflect the implement the policies under the land use designations set out in the Town of New Perlican Municipal Plan:

LAND USE DESIGNATIONS Future Land Use (FLU)	LAND USE ZONES (LUZ)
<i>Commercial</i>	1. Mixed Development
<i>Conservation</i>	2. Environmental Protection
	3. Open Space, Parks & Trails
	4. Protected Water Supply
<i>Public/Institutional</i>	5. Town Centre
<i>Residential</i>	6. Heritage Conservation
	7. Residential-Serviced
	8. Residential Rural
	9. Residential Subdivision Area
<i>Resource</i>	10. Resource

3.1.2 Land Use Zone Tables

This Chapter provides a Use Zone Tables which sets out the permitted, and discretionary uses for each Zone. The standards, requirements and conditions applicable to these Uses are set out in an associated Site Development Standards table, in addition to the overall requirements set out in these Regulations. Sections 2.4.1 and 2.4.14 provide Council with discretion regarding decisions for both permitted and discretionary uses.

3.1.2.1 Permitted Uses

Subject to these Regulations, Permitted Uses set out in the Use Zone Table shall be permitted by the Council in that Use Zone provided that it meets the requirements of the Development Regulations.

3.1.2.2 Discretionary Uses

The discretionary uses listed in the Use Zone Tables may be permitted at the discretion of Council, provided that they are complimentary to uses within the permitted use class, or that their development will not inhibit or prejudice the existence or the development of such uses.

Council must be satisfied that the development would not be contrary to the general intent and purpose of these Regulations, the Municipal Plan, or any further scheme or plan or regulation pursuant thereto, and to the public interest.

Council is required to provide public notice of the application in accordance with Provision 2.4.4 and has considered any objections or representations which may have been received on the matter.

3.1.3 Accessory uses & accessory buildings and Home businesses

A permit is required for accessory uses & accessory buildings and Home businesses. Definitions and examples are provided in Chapter 5.

3.1.4 Uses Not Permitted

Uses that are not listed as Permitted or Discretionary Use on a Use Zone Table shall not be permitted in that Use Zone.

3.1.5 Uses Permitted in All Land Use Zones

The following uses will be permitted in all land use zone.

1. Environmental protection uses (4.4.1);
2. Open space/park, & trail uses (4.4.2);
3. Mineral exploration not classed as 'Development' (Section 4.5.12);
4. Development associated with public infrastructure and municipal services, including public infrastructure and utilities – Refer to Section 4.8;
5. Accessory uses and buildings (see 5.1.1 & 5.2.1) provided the buildings are clearly incidental and complimentary to the main buildings' character, size and use; and Wharf/boathouse/slipways/breakwater, subject to 5.2.1 (6);

3.1.6 Development Conditions and Standards

1. All Development within the Municipal Planning Area must conform to:
 - a. Policies set out in the Municipal Plan;
 - b. Development standards and conditions set out in the Development Regulations, Chapters 1 – 8.
 - c. Any other municipal regulation or bylaw in force in the Municipal Planning Area regulating or controlling development, conservation, heritage, fences, and use of land and buildings under the *Municipalities Act, 1999*;
 - d. Requirements of Federal and Provincial legislation, regulations, policies and guidelines; including the National Building Code and ancillary codes (plumbing, electrical, etc.).

2. If Council is aware that a proposed development may not comply with Provincial or Federal legislation, it may require the applicant to provide confirmation that necessary government approvals have been obtained before issuing a development permit.
3. If Council deems that a proposed development may trigger the requirements of the *Environmental Protection Act, 2002* the proponent will be advised to consult with the Environmental Assessment Division and a development permit cannot be issued until this process is complete.
4. Where these Regulations are more stringent than Provincial or Federal legislation, these Regulations will apply.
5. If the proposed development is not a use that is a permitted or discretionary use in the Zone where the land is located; then, the applicant may consider an application to rezone the property.

3.2 MIXED DEVELOPMENT ZONE

USE ZONE TABLE: MIXED DEVELOPMENT ZONE	
PERMITTED USES	DISCRETIONARY USES
<p>-All uses in the Commercial Land Uses (4.3) EXCEPT Amusement Park and Campgrounds (see list below in Conditions #3)</p> <p>-Industrial Artist (4.5.5)</p> <p>-Public Gathering Place – indoor (4.6.4)</p> <p>-Public Gathering Place-outdoor (4.6.5)</p> <p>-Sports & Recreation facilities (4.6.6)</p> <p>-Single detached dwelling (4.7.1)</p> <p>-Semi-detached (double) dwelling (4.7.2)</p> <p>-Apartment building (4.7.4)</p> <p>-Townhouse (4.7.5)</p> <p>-Home businesses-(5.3.1) see Condition 2 (a)</p> <p>-Uses set out in 3.1.5</p>	<p>-Bar (4.3.5)</p> <p>-Industrial Light (4.5.7)</p> <p>-Home care-residential (5.3.2.3)</p> <p>-Institutional Use-Personal care only (4.6.2)</p> <p>Recreational Vehicle (5.1.3)-subject to Condition 5</p> <p>-Home businesses-(5.3.1) see Condition 2 (b)</p>

Conditions

- 1) Uses allowed in all zones (3.1.5):
 - a. Environmental protection uses (4.5.1);
 - b. Open space/park, & trail uses (4.5.2);
 - c. Mineral exploration not classed as 'Development' (Section 4.4.12);
 - d. Development associated with public infrastructure and municipal services, including public infrastructure and utilities – Refer to Section 4.8;
 - e. Accessory use: Wharf/boathouse/slipways/breakwater, subject to 5.2.1 (6);
 - f. Accessory Uses and Accessory Buildings, provided the buildings are clearly incidental and complimentary to the main buildings' character, size and use (5.2.1 & 5.2.2).
- 2) Home business permitted uses include:
 - a. Permitted:
 - i. Professions, such as, but not limited to, an accountant, architect, engineer, realtor, insurance agent, planner, lawyer;
 - ii. Artisan and other home crafts;
 - iii. Telephone and mail order business;
 - b. Discretionary:
 - i. Food preparation for catering services and baking;
 - ii. Music and dance lessons, and educational tutoring
 - iii. Personal service that do not disrupt the residential character of the neighbourhood, such as a hairdressing, tailor, photographer, pet groomer, caterer's establishment, shoe repair, dressmaking, sewing repairs and tailor shop, small appliance, clock/watch, bicycle, ski and snowboard and computer repair, locksmiths, manicurists;
 - iv. Care services, such as child care, or home-care; and similar occupations or businesses.
 - v. Art gallery and framing shop;
 - vi. Pet grooming services;

- vii. Bed and Breakfasts;
 - viii. Boarding house
 - ix. Home care-residential
 - x. Furniture repair and upholstery;
 - xi. Sale of bedding plants and trees grown on the same lot;
- 3) List of Commercial Land Uses: Amusement Establishment/Use (4.3.1), Auto Body Shop (4.3.3), Automotive Repair Shop (4.3.4), Bar/Licensed Liquor Establishment (4.3.5), Building Supply Store (4.3.6), Child Care – Non-residential (4.3.8), Club and Lodge for Community groups (4.3.9), Contractor, Limited (Small) (4.3.10), Convenience Store (4.3.11), Custom Manufacturing Service and Sales-small/artisan (4.3.12), General Service/Repair Shop (4.3.13), Hotel or Inn (4.3.14), Marina (4.3.15), Medical or dental clinic/office (4.3.16), Motel (4.3.17), Outdoor Market (4.3.18), Personal Service (4.3.19), Offices: Professional, Financial and Associated Support Services (4.3.20), Resort (4.3.21), Restaurant-Take-Out (4.3.22.1), Full-Service Restaurant (4.3.22.2), Mobile Take-Out or Street Vendor (4.3.22.3), Retail (4.3.23), Service Station (4.3.24), Veterinarian Clinic (4.3.25);
- 4) Development must conform to the requirements of Section 3.1.6;
- 5) Recreational vehicles (RV) requirements:
- a. Except where the owner of a RV is storing a personal use RV at his/her residence, a RV shall only be stored in a campground or on a vacant parcel of land that is located adjacent to the parcel of land on which the residence is located.
 - b. The Town may issue temporary permits for a guest or visitor RV located on a residential property, where:
 - c. There is an existing dwelling;
 - d. The Town is satisfied that the RV is only to be occupied on a temporary basis;
 - e. The RV is wholly self-contained in respect of water supply and waste disposal, which is to say, it is not connected to the Town's water and/or sewer system.
 - f. Recreational vehicles may be parked permanently on serviced lots that do not meet the minimum lot size for serviced dwellings; Requirements for permanent RVs are:
 - g. Shall comply with site development standards and sub-section' 6.1.7 Multiple uses on One lot';
 - h. Shall be located 2.4 metres from any building and 3 metres from the nearest part of a residential structure;
 - i. Cannot be located in the front of the building line of the lot;
 - j. RVs shall hook up to municipal water and sewer services (no generator use allowed);
 - k. RVs shall be required to hook up to hydro service (no generators allowed); alternative sources of energy may be considered subject to the approval of Council provided they are not unsightly or a nuisance;
 - l. Town shall charge taxes for the provision of municipal services;
 - m. The state or condition of the RV or trailer to be allowed on a site shall be at the discretion of Council;
- 6) The RV or trailer shall be used for personal use only (no commercial use, particularly Airbnb or other rental);

DEVELOPMENT STANDARDS: MIXED DEVELOPMENT ZONE				
Standard	SERVICED SITES			
	Non-serviced sites must meet Digital Government & Service NL site servicing standards			
Minimum	Single Detached Dwelling	Semi-Detached Dwelling	Townhouse	Commercial Land use class uses
Lot size (m²)	450	270/unit	180/unit	n/a
Frontage (m)	15	10/unit	6/unit+9 for each end unit	20
Building Line	7 – See condition (1)	7- See condition (1)	8	At discretion of Council
Side Yards (m)	1 & 3 -see condition (2)	3	3	At the discretion of Council provided that there is a minimum of 4 m between adjacent buildings
Flanking Yard (m)	6	8	5 - 7	At the discretion of Council provided that there is a minimum of 4 m between adjacent buildings
Rear Yard (m)	6	8	8	5
Maximum				
Lot Coverage %	40	40	40	45
Height (m)	10	10	10	8

Conditions

- 1) Council, at its discretion, may allow development to complement existing building setbacks of adjoining properties by changing the building line after notification of the proposed change is given to neighbouring property owners.
- 2) There shall be a minimum of 4 metres between buildings on adjacent lots.

3.3 CONSERVATION

3.3.1 Environmental Protection zone

USE ZONE TABLE: ENVIRONMENTAL PROTECTION	
PERMITTED USES	DISCRETIONARY USES
<i>- Environmental Protection (4.5.1)</i> <i>- Open Space, Parks and Trails (4.5.2)</i> <i>-Uses set out in 3.1.5</i>	<i>-Forest activities-domestic harvest only (4.5.4)</i> <i>-Fishery use (4.5.3)</i> <i>-Marina (4.3.15)</i>

Conditions

- (1) Development must conform to the requirements of Section 3.1.6;
- (2) Uses allowed in all zones (3.1.5):
 - a. Environmental protection uses (4.5.1);
 - b. Open space/park, & trail uses (4.5.2);
 - c. Mineral exploration not classed as 'Development' (Section 4.4.12);
 - d. Development associated with public infrastructure and municipal services, including public infrastructure and utilities – Refer to Section 4.8;
 - e. Accessory use: Wharf/boathouse/slipways/breakwater, subject to 5.2.1 (6);
 - f. Accessory Uses and Accessory Buildings, provided the buildings are clearly incidental and complimentary to the main buildings' character, size and use (5.2.1 & 5.2.2).
- (3) Any development within a specified distance of a designated trail or water course will be reviewed to ensure that development does not negatively impact such trail or watercourse and the property owner may be required by the Town to provide a buffer.

3.3.2 Open Space, Parks and Trails Zone

USE ZONE TABLE OPEN SPACE, PARKS AND TRAILS	
PERMITTED USES	DISCRETIONARY USES
<i>-Open Space, Parks and Trails (4.5.2)</i> <i>-Uses set out in 3.1.5</i>	<i>-Campgrounds (including RV parks) (4.3.7)</i> <i>-Public gathering places-outdoor (4.6.5)</i> <i>-Restaurant – Mobile Take Out, Street Vendor only (4.3.22.3)</i> <i>-Outdoor Market (4.3.18)</i>

Conditions

- (1) Development must conform to the requirements of Section 3.1.6;
- (2) Uses allowed in all zones (3.1.5):
 - a) Environmental protection uses (4.5.1);
 - b) Open space/park, & trail uses (4.5.2);
 - c) Mineral exploration not classed as 'Development' (Section 4.4.12);
 - d) Development associated with public infrastructure and municipal services, including public infrastructure and utilities – Refer to Section 4.8;
 - e) Accessory use: Wharf/boathouse/slipways/breakwater, subject to 5.2.1 (6);
 - f) Accessory Uses and Accessory Buildings, provided the buildings are clearly incidental and complimentary to the main buildings' character, size and use (5.2.1 & 5.2.2).
 - g) Any development within a specified distance of a designated trail or water course will be reviewed to ensure that development does not negatively impact such trail or watercourse and the property owner may be required by the Town to provide a buffer.
 - h) Development standards for uses in the Recreation Open Space zone shall be as per the standards in the other zones where these uses occur;

3.3.3 Protected Water Supply Zone

USE ZONE TABLE: PROTECTED WATER SUPPLY	
PERMITTED USE CLASSES- <i>Uses permitted by the Water Resources Management Division (Refer to Condition 1)</i>	DISCRETIONARY USE CLASSES <i>Uses that are discretionary by the Water Resources Management Division (Refer to Condition 1)</i>
-Environmental Protection Area (4.5.1) -Cottage/seasonal residential (4.7.6) -Forestry (4.5.7) -Commercial Agriculture (4.2.1) -Conservation (4.5) -Natural Resource Use (4.5.12) -Uses permitted in all zones (3.1.5)	-Mineral Working (4.4.13) -Mineral Exploration-development (4.4.12)

Conditions:

- (1) No development is allowed without the approval of the Water Resources Management Division. The proponent must obtain a permit under Section 39 of the *Water Resources Act, 2002* and comply with Division policy: W.R. 95-01-Land and Water Developments (Public water supplies);
- (2) The following buffers apply regarding development within a Protected Water Supply Area:

Watercourse (Body of water)	Buffer - Minimum width
Intake pond or lake	150 metres
Intake river	150 metres for 1 kilometre upstream and 100 metres downstream of a water supply intake
Main river channel	75 metres
Major tributaries, lakes or ponds	50 metres
Other watercourses	30 metres

- (3) Development must conform to the requirements of Section 3.1.6;
- (4) Uses allowed in all zones (3.1.5):
 - a. Environmental protection uses (4.5.1);
 - b. Open space/park, & trail uses (4.5.2);
 - c. Mineral exploration not classed as 'Development' (Section 4.4.12);
 - d. Development associated with public infrastructure and municipal services, including public infrastructure and utilities – Refer to Section 4.8;
 - e. Accessory use: Wharf/boathouse/slipways/breakwater, subject to 5.2.1 (6);
 - f. Accessory Uses and Accessory Buildings, provided the buildings are clearly incidental and complimentary to the main buildings' character, size and use (5.2.1 & 5.2.2).

3.4 TOWN CENTRE ZONE

USE ZONE TABLE: TOWN CENTRE ZONE	
PERMITTED USES	DISCRETIONARY USES
<i>-Public/Institutional -ALL: excluding Cemetery(4.6.1) and Institutional use (4.6.2);and</i> <i>-Protective &Emergency services (4.6.3),</i> <i>-Pubic Gathering Places-Indoor (4.6.4)</i> <i>-Public Gathering Places-Outdoor (4.6.5)</i> <i>-Sports and Recreation Facilities (4.6.6)</i> <i>-Amusement Park/Attraction (4.3.2)</i> <i>-Offices (4.3.20)</i> <i>-Outdoor Market (4.3.18)</i> <i>--Uses set out in 3.1.5</i>	

DEVELOPMENT STANDARDS: TOWN CENTRE	
Minimum Standards	
Front yard (building line) (m)	8
Side yard (m)	4
Flanking yard (m)	4
Rear yard (m)	8
Maximum Standards	
Height (m)	18
Coverage (%)	45%

Conditions

- (1) Development must conform to the requirements of Section 3.1.6
- (2) Uses allowed in all zones (3.1.5):
 - a. Environmental protection uses (4.5.1);
 - b. Open space/park, & trail uses (4.5.2);
 - c. Mineral exploration not classed as 'Development' (Section 4.4.12);
 - d. Development associated with public infrastructure and municipal services, including public infrastructure and utilities – Refer to Section 4.8;
 - e. Accessory use: Wharf/boathouse/slipways/breakwater, subject to 5.2.1 (6);
 - f. Accessory Uses and Accessory Buildings, provided the buildings are clearly incidental and complimentary to the main buildings' character, size and use .

3.5 RESIDENTIAL

3.5.1 Heritage Conservation Zone

USE ZONE TABLE: HERITAGE CONSERVATION ZONE	
PERMITTED USES	DISCRETIONARY USES
<i>-Single detached dwelling (4.7.1)</i> <i>-Semi-detached (double) dwelling (4.7.2)</i> <i>-Townhouse (4.7.3)</i> <i>-Apartment building (4.7.4)</i> <i>-Mini-homes (4.7.5 (a))</i> <i>-Marina (4.3.15)-see condition 6</i> <i>-Fishery use (4.3.5)-see condition 6</i> <i>-Industrial-artistic (4.5.5)</i> <i>-Home businesses-(5.3.1) only those set out in Condition 2 (a)</i> <i>-Uses set out in 3.1.5</i>	<i>-Hotel (4.3.14)</i> <i>-Motel (4.3.17)</i> <i>-Group Home (4.7.7)</i> <i>-Convenience store (4.3.11)</i> <i>-Medical and Professional (4.3.16)</i> <i>-Outdoor market (4.3.18)</i> <i>-Personal Service (4.2.19)</i> <i>-Public Gathering Places-Indoor (4.6.4)</i> <i>-Public Gathering Places-Outdoor (4.6.5)</i> <i>-Recreational Vehicle (5.1.3)-subject to Condition 9</i> <i>-Urban agriculture (4.2.2)</i> <i>-Energy generating facility – residential only (4.5.2)</i> <i>-Home businesses-(5.3.1) those set out in Condition 2 (b)</i>

Development Standards

- 1) The development standards for residential uses in this zone shall be as follows:
 - a. Minimum Building Line Setback 3.0 metres
 - b. Minimum Side yards Width 1.5 metres
 - c. Minimum Rear yard Depth 4.0 metres
- 2) The development standards for non-residential uses in this zone shall be as follows:
 - a. Minimum Building Line Setback 5.0 metres
 - b. Minimum Side yards Width 5.0 metres
 - c. Minimum Rear yard Depth 5.0 metres

Conditions

- 1) Backlot development
 - a. Backlot development is only allowed for residential uses in this zone as per the requirements and standards set out in sub-section 9.1.3 of the Chapter 9-Subdivision of Land.
- 2) Home Businesses, subject to Section 5.3:
 - a. Permitted:
 - i. Professions, such as an accountant, architect, auditor, engineer, realtor, insurance agent, planner, lawyer;
 - ii. Artisan and other home crafts;
 - iii. Telephone and mail order business;
 - b. Discretionary:
 - i. Food preparation for catering services and baking;
 - ii. Music and dance lessons, and educational tutoring
 - iii. Personal service that do not disrupt the residential character of the neighbourhood, such as a hairdressing, tailor, photographer, pet groomer, caterer's establishment, shoe repair, dressmaking, sewing repairs and tailor shop, small appliance, clock/watch, bicycle, ski and snowboard and computer repair, locksmiths, manicurists;
 - iv. Care services, such as child care, or home-care; and similar occupations or businesses.
 - v. Art gallery and framing shop;
 - vi. Pet grooming services;
 - vii. Bed and Breakfasts;
 - viii. Boarding house
 - ix. Home care-residential
 - x. Furniture repair and upholstery;
 - xi. Sale of bedding plants and trees grown on the same lot;
- 3) Proposed exterior alterations to buildings with Heritage Features
 - a. Building plans must be submitted for any proposed exterior alteration including additions and extensions to existing buildings, or any to an existing renovation. Such plans must be approved by Council before construction is initiated.
 - b. Any major renovation of an existing building in the Heritage Conservation zone shall respect the historic character of the zone in terms of:
 - c. overall style, massing and bulk, material, architectural scale and features consistent with the earliest extant residences dating from about 1900 which would include mainly wooden, two-storey forms with low, mid, or steeply pitched gable roofs or hipped roofs, and mansards; as well as, residences constructed around the mid-century, particularly single-storey, wooden bungalows.
 - d. Original architectural design elements and features, such as corner boards, cornices, brackets, window architraves, and doorway pediments shall be maintained. Exact copies, using contemporary materials, can be used to replace the features. The restoration of original features is encouraged.
 - e. The number, size, shape and orientation of windows and the style of windows shall have the same appearance as the original building at the time of its initial construction.
 - f. The direction, slope, architectural style, and arrangement of the roof must match that of the original at the time the building was initial constructed. Architectural features, such

as dormer windows, cornices and brackets, shall be maintained. The restoration of these original features is encouraged.

- g. Exterior siding shall be visually compatible with the historic character of the area and surrounding buildings.
- h. Any extension or addition to an existing building shall respect the historic character of the zone and/or respect the character of the main building.
- i. The building height shall not exceed two storeys or exceed 8 metres, in cases where the existing building is larger than 2 stories, no expansion in height shall be permitted.
- j. The size, proportion and pattern of windows, roof shape and design, and exterior siding must be the same as that of the original building.

4) Proposed exterior alterations to Existing buildings with No Heritage Features

- a. Any major renovation including an extension or addition of an existing building in this zone shall respect the historic character of the zone in terms of overall style;
- b. architectural scale, massing and bulk: The building height shall not exceed two storeys or exceed 8 metres, in cases where the existing building is larger than 2 stories, no expansion in height shall be permitted.
- c. material: Exterior siding shall be visually compatible with the historic character of the area and surrounding buildings and the size and shape shall be in proportion to the existing neighbouring structures;
- d. architectural features: The use of traditional architectural features, such as corner boards, cornices, brackets, window architraves and doorway pediments, is encouraged.
- e. Council may require building plans to be submitted for any proposed exterior alteration including additions, and extensions or renovation to existing buildings. Such plans must be approved by Council before construction is initiated.

5) Proposed New Development in Heritage Conservation zone

- a. The exterior appearance of a new building shall and must not diminish the overall historic appearance of the Historic Conservation zone. New development must be visually compatible with existing buildings in terms of:
- b. architectural scale, massing and bulk: The building height shall not exceed two storeys or exceed 8 metres and the size and shape shall be in proportion to the existing neighbouring structures;
- c. exterior material: Exterior siding shall be visually compatible with the historic character of the area and surrounding buildings;
- d. architectural features: The use of traditional architectural features, such as corner boards, cornices, brackets, window architraves and doorway pediments, is encouraged.
- e. Construction that incorporates the characteristics and features that make a building or other structure notable or historically identifiable to the Town of New Perlican will be encouraged.
- f. Institutional buildings identified as culturally significant in Statement of Significance (designation under Section 414 (2) (dd) of the *Municipalities Act, 1990*)
- g. The exterior appearance of the distinctive twin-towered Waterloo Loyal Orange Lodge No. 18 (1931) must be protected as historic cultural landmarks.

- 6) Heritage Harbourfront
 - a. New construction and renovations or expansion to existing fisheries and marine structures along the highly visible harbour shoreline below Harbour Road must be compatible in terms of the massing, scale, form and style of structures with the historical aesthetic of the traditional harbourfront in the Heritage Conservation Zone.
- 7) Development must conform to the requirements of Section 3.1.6;
- 8) Uses allowed in all zones (3.1.5):
 - a. Environmental protection uses (4.5.1);
 - b. Open space/park, & trail uses (4.5.2);
 - c. Mineral exploration not classed as 'Development' (Section 4.4.12);
 - d. Development associated with public infrastructure and municipal services, including public infrastructure and utilities – Refer to Section 4.8;
 - e. Accessory use: Wharf/boathouse/slipways/breakwater, subject to 5.2.1 (6);
 - f. Accessory Uses and Accessory Buildings: Subject to Sections 5.1 and 5.2;
- 9) Recreational vehicles (RV) requirements: See 5.1.3 for conditions of use.

3.5.2 Residential-Serviced zone

USE ZONE TABLE: RESIDENTIAL-SERVICED	
PERMITTED USES	DISCRETIONARY USES
<ul style="list-style-type: none"> -Single detached dwelling (4.7.1) -Semi-detached (double) dwelling (4.7.2) -Mobile Home -Mini-homes (4.7.5 (a)) -Home businesses-(5.3.1) only those set out in Condition 2 (a) -Uses set out in 3.1.5 	<ul style="list-style-type: none"> -Townhouse (4.7.3) -Apartment building (4.7.4) -Group Home (4.7.7) -Convenience store (4.3.11) -Urban agriculture (4.2.2) -Public Gathering Places-Indoor (4.6.4) -Recreational Vehicle (5.1.3)-subject to Condition 5 -Energy generating facility – residential only (4.5.2) -Home businesses-(5.3.1)-those set out in Condition 2 (b)

Development Standard	Single Detached Dwelling, Mini-home & Mobile home	Double dwelling
Minimum Frontage (metres)	15 -Subject to Condition (1)	15
Minimum Building Line Setback (metres)	3	3
Minimum Sideyard width (metres)*	2	2
Minimum Rearyard Depth (metres)	4	4
Maximum Height (metres)	8	8

*These development standards do not apply to recreational vehicles; these are set out in Condition 5. a minimum of 4 metres between any two primary buildings on adjacent lots;

Conditions

- 1) Backlot development: Backlot development is only allowed for residential uses in this zone as per the requirements and standards set out in sub-section 9.1.3 of the Chapter 9-Subdivision of Land.
- 2) Home Businesses, subject to Section 5.3:
 - a) Permitted:
 - i) Professions, such as an accountant, architect, auditor, engineer, realtor, insurance agent, planner, lawyer;
 - ii) Artisan and other home crafts;
 - iii) Telephone and mail order business;
 - b) Discretionary:
 - i) Food preparation for catering services and baking;
 - ii) Music and dance lessons, and educational tutoring
 - iii) Personal service that do not disrupt the residential character of the neighbourhood, such as a hairdressing, tailor, photographer, pet groomer, caterer's establishment, shoe repair, dressmaking, sewing repairs and tailor shop, small appliance, clock/watch, bicycle, ski and snowboard and computer repair, locksmiths, manicurists;
 - iv) Care services, such as child care, or home-care; and similar occupations or businesses.
 - v) Art gallery and framing shop;
 - vi) Pet grooming services;
 - vii) Bed and Breakfasts;
 - viii) Boarding house
 - ix) Home care-residential
 - x) Furniture repair and upholstery;
 - xi) Sale of bedding plants and trees grown on the same lot;
- 3) Development must conform to the requirements of Section 3.1.6;
- 4) Uses allowed in all zones (3.1.5):
 - a) Environmental protection uses (4.5.1);
 - b) Open space/park, & trail uses (4.5.2);
 - c) Mineral exploration not classed as 'Development' (Section 4.4.12);
 - d) Development associated with public infrastructure and municipal services, including public infrastructure and utilities – Refer to Section 4.8;
 - e) Accessory use: Wharf/boathouse/slipways/breakwater, subject to 5.2.1 (6);
 - f) Accessory Uses and Accessory Buildings: Subject to Sections 5.1 and 5.2;
- 5) Recreational vehicles (RV) requirements: See 5.1.3 for conditions of use.

3.5.3 Residential Rural zone

USE ZONE TABLE: RESIDENTIAL RURAL ZONE	
PERMITTED USES	DISCRETIONARY USES
<ul style="list-style-type: none"> - Single detached dwelling (4.7.1) -Home businesses-(5.3.1) only those set out in Condition (1)(a) -Uses set out in 3.1.5 	<ul style="list-style-type: none"> -Townhouse (4.7.3) -Mini-homes (4.7.5 (a)) -Group Home (4.7.7) -Convenience store (4.3.11) -Urban agriculture (4.2.2) -Recreational Vehicle (5.1.3) -See condition 5 -Energy generating facility – residential only (4.5.2) -Home businesses-(5.3.1) those set out in Condition (1) (b)

SITE DEVELOPMENT STANDARDS: RESIDENTIAL RURAL ZONE		
Standards	Single Dwelling	
Minimum		
Lot area (m ²)	1850	1400
Frontage (metres)	30	23
Building Line Setback (metres)	8	8
Side yard Width (metres)	5	5
Side yard, Flanking (metres)	15	15
Rear yard Depth (metres)	15	15
Maximum		
Height (metres)	10	10

Conditions

- 1) Backlot development: Backlot development is only allowed for residential uses in this zone as per the requirements and standards set out in sub-section 9.1.3 of the Chapter 9-Subdivision of Land.
- 2) Home Businesses, subject to Section 5.3:
 - a. Permitted:
 - i. Professions, such as an accountant, architect, auditor, engineer, realtor, insurance agent, planner, lawyer;
 - ii. Artisan and other home crafts;
 - iii. Telephone and mail order business;
 - b. Discretionary:
 - i. Food preparation for catering services and baking;
 - ii. Music and dance lessons, and educational tutoring
 - iii. Personal service that do not disrupt the residential character of the neighbourhood, such as a hairdressing, tailor, photographer, pet groomer, caterer's establishment,

- shoe repair, dressmaking, sewing repairs and tailor shop, small appliance, clock/watch, bicycle, ski and snowboard and computer repair, locksmiths, manicurists;
- iv. Care services, such as child care, or home-care; and similar occupations or businesses.
- v. Art gallery and framing shop;
- vi. Pet grooming services;
- vii. Bed and Breakfasts;
- viii. Boarding house
- ix. Home care-residential
- x. Furniture repair and upholstery;
- xi. Sale of bedding plants and trees grown on the same lot;
- 3) Development must conform to the requirements of Section 3.1.6;
- 4) Uses allowed in all zones (3.1.5):
 - a. Environmental protection uses (4.5.1);
 - b. Open space/park, & trail uses (4.5.2);
 - c. Mineral exploration not classed as 'Development' (Section 4.4.12);
 - d. Development associated with public infrastructure and municipal services, including public infrastructure and utilities – Refer to Section 4.8;
 - e. Accessory use: Wharf/boathouse/slipways/breakwater, subject to 5.2.1 (6);
 - f. Accessory Uses and Accessory Buildings: Subject to Sections 5.1 and 5.2;
- 5) Recreational vehicles (RV) requirements:
 - a. Except where the owner of a RV is storing a personal use RV at his/her residence, a RV shall only be stored in a campground or on a vacant parcel of land that is located adjacent to the parcel of land on which the residence is located.
 - b. The Town may issue temporary permits for a guest/visitor RV located on a residential property, where:
 - i. There is an existing dwelling;
 - ii. The Town is satisfied that the RV is only to be occupied on a temporary basis;
 - iii. The RV is wholly self-contained in respect of water supply and waste disposal, which is to say, it is not connected to the Town's water and/or sewer system.
 - c. Recreational vehicles may be parked permanently on serviced lots that do not meet the minimum lot size for serviced dwellings; Requirements for permanent RVs are:
 - i. Shall comply with site development standards and sub-section' 6.1.7 Multiple uses on One lot;'
 - ii. Shall be located 2.4 metres from any building and 3 metres from the nearest part of a residential structure;
 - iii. Cannot be located in the front of the building line of the lot;
 - d. RVs shall hook up to municipal water and sewer services (no generator use allowed);
 - e. RVs shall be required to hook up to hydro service (no generators allowed); alternative sources of energy may be considered subject to the approval of Council provided they are not unsightly or a nuisance;
 - f. Town shall charge taxes for the provision of municipal services;
 - g. The state or condition of the RV or trailer to be allowed on a site shall be at the discretion of Council;
 - h. The RV or trailer shall be used for personal use only (no commercial use, particularly Airbnb or other rental);

3.5.4 Residential Subdivision Area zone

USE ZONE TABLE	
RESIDENTIAL SUBDIVISION AREA ZONE	
PERMITTED USES	DISCRETIONARY USES
<i>-Non-conforming uses (2.3.2)</i> <i>-Uses permitted in all zones (3.1.5):</i>	

- 1) A subdivision application showing a road plan and lot layout and servicing for the area is required before development can take place (Refer to chapter 9.)
- 2) A Development Regulations amendment is required for the proposed zones to be applied in the subdivision application.
- 3) Uses allowed in all zones (3.1.5):
 - a. Environmental protection uses (4.5.1);
 - b. Open space/park, & trail uses (4.5.2);
 - c. Mineral exploration not classed as 'Development' (Section 4.4.12);
 - d. Development associated with public infrastructure and municipal services, including public infrastructure and utilities – Refer to Section 4.8;
 - e. Accessory use: Wharf/boathouse/slipways/breakwater, subject to 5.2.1 (6);
 - f. Accessory Uses and Accessory Buildings: Subject to Sections 5.1 and 5.2;

3.6 Resource Zone

USE ZONE TABLE : RESOURCE ZONE	
PERMITTED USES	DISCRETIONARY USES
<ul style="list-style-type: none"> -Commercial Agriculture (4.2.1) -Forestry Activities (4.5.4) -Mineral Working (4.5.10) -Natural Resource-related industries (4.5.12) -Cottage (4.7.6) -Contractor- General (4.5.1) -Open Space, Park & Trails (4.4.2) - Protective and Emergency Services (4.6.3) -Resort (4.3.21), including interpretation centre -Natural Resource-Related Uses (4.5.12) -Cemetery (4.6.1) -Campground (4.3.7) -Uses set out in 3.1.5 	<ul style="list-style-type: none"> -Outdoor Market (4.3.18) -Natural Resource-Related Uses (4.5.12) -Public Gathering – Outdoor (4.6.5) -Amusement Park/Attraction (4.3.1) -Salvage/scrap yard (4.5.13) -Service Station (4.3.24) -Kennel (4.2.3) -Marina (4.3.15) -Residential: (1) Single detached dwelling only in association with a permitted use (4.7.2) such as commercial agriculture

Conditions

- 1) Development must conform to the requirements of Section 3.1.6;
- 2) Any applications regarding Commercial Agriculture must be referred to the Land Stewardship Division;
- 3) The Development standards are at the discretion of Council.
- 4) In the Rural zone: Recreational Open Space and Trails may be permitted in this zone subject to the following conditions:
 - a. the proposed use shall not interfere with adjacent agricultural and other natural resource uses by virtue of noise, increased traffic or other activities;
 - b. the proposed use shall not prejudice the continuation of existing agricultural and other natural resource uses and operational practices which may not be compatible with the proposed use;
- 5) Uses allowed in all zones (3.1.5):
 - a. Environmental protection uses (4.5.1);
 - b. Open space/park, & trail uses (4.5.2);
 - c. Mineral exploration not classed as 'Development' (Section 4.4.12);
 - d. Development associated with public infrastructure and municipal services, including public infrastructure and utilities – Refer to Section 4.8;
 - e. Accessory use: Wharf/boathouse/slipways/breakwater, subject to 5.2.1 (6);
 - f. Accessory Uses and Accessory Buildings: Subject to Sections 5.1 and 5.2;

3.7 Land Use Zoning Map Overlays

The provincial interests referenced in the Interdepartmental Land Use Committee report ILUC #1819 and those that are mapped on the provincial Land Use Atlas are shown as 'overlays' on the Future Land Use Map of the Municipal Plan and the Land Use Zoning map of the Development Regulations. As well, local interest overlays are shown for Protected Local Road access and Trails. They are listed below including referral and/or other requirements:

- 1) **Dump Site Buffer:** The Town will refer applications located within the 'Dump Site Referral Buffer' and Council to the Department of Digital Government and Service NL for review and comment as part of the prior to making a decision to approve/reject/defer.
- 2) **Heritage sites:** The Town Heritage sites (shown as a numbered location) and a Heritage Conservation designation on the Future Land Use and Land Use Zoning map, which are designated under Section 414 (dd) of the *Municipalities Act, 1999* and protected under Section 200 where:

A building, structure or land designated by a council as a heritage building, structure or land shall not be demolished or built upon nor the exterior of the building or structure altered, except under a written permit of the council specifically authorizing the alteration and in accordance with the terms and conditions of the permit. The following sites had received heritage designation at the time of the preparation of these regulations; however, future designations shall enjoy the same protections.

Town of New Perlican - Designated Heritage Sites
Anderson's Shed Municipal Heritage Site
Bloody Point Municipal Heritage Site
Burrage's Stage Municipal Heritage Site
Harry's Brook Municipal Heritage site
Jane Condon's Grave Municipal Heritage Site
Jean's Head Lighthouse Site Municipal Heritage Site
Peter's Finger Municipal Heritage Site
Pinsent's Lane Municipal Heritage Site
Sittin' Rock Municipal Heritage Site
St. Mark's Anglican Cemetery Municipal Heritage Site
St. Matthew's United Church Southside Cemetery Municipal Heritage Site
The Hole Municipal Heritage Site
The Liberal Rock Municipal Heritage Site
Vitter's Cove Beach Municipal Heritage Site
Waterloo Loyal Orange Lodge No. 18 Municipal Heritage Site
A-Bloody Point Burial 2 site (polygon)
B-Hefford Plantation Burial Site Municipal Heritage Site (polygon)
In addition, the Bloody Point Burial Site which is currently under active excavation by researchers from Memorial University is also identified as an overlay on the Future Land Use map and the Land Use Zoning map. A development buffer of 10 metres is required;

A council may establish a heritage advisory committee to advise the council on regulations made with respect to heritage buildings, structures and lands and the preservation of the real property designated under that section.

- 3) **Protected Road Building Control Line** (along provincial highway Route 80): An applicant wishing to develop within the Building Control Line must have a permit from the Town and must also apply for a Development Permit under the *Protected Road Zoning Regulations, 1996* administered by Digital Services and Service NL; The municipal zone applies for land use purposes within the Building Control lines and not the zones outlined in the Trinity South Highway Protected Road Plan.
- 4) **Blueberry Management Area:** Any applications within the Blueberry Management Area must be referred to the Land Resources Stewardship Division for review and comment;
- 5) **Mineral Working buffer:** Any applications for development within the 300-metre radius must be referred to the Mineral Lands Division;
- 6) **Survey Control Monuments:** If development or work within the Town has the potential of disturbing an existing Survey Control Survey Markers, the GIS and Mapping Division is required to be contacted.
- 7) **Protected Local Road Access:** These are black arrows shown on the Land Use Zoning map to indicate locations where the Town may wish to protect access to the backlands for future development.
- 8) **Trails:** In addition, the following trails, Tote Trail, Peter's Finger Trail, Jean's Head Trail and D'Ibreville Trail have been identified in Future Land Use zoning map of the Municipal Plan and the Land Use Zoning map of the Development Regulations. These trails require a minimum of a 15-metre buffer from any proposed development activities.

4.0 LAND USE AND DEVELOPMENT DEFINITIONS AND CONDITIONS

4.1 INTERPRETATION

The land use definitions provide a description of the use or development in terms of its structural form and level of activity generated in terms of pedestrian or vehicular traffic, noise, visual appearance, and any other considerations that constitute the impact the neighbourhood, street or zone in which it occurs. The examples provided are not intended to be exhaustive so that if a new use with a modern 'label' fits a category of use defined under a land use class, Council may, in its discretion apply the relevant the regulations and conditions accordingly. Wherever possible, the goal was to achieve consistency with federal and provincial terms and definitions.

4.2 AGRICULTURE LAND USE CLASS

4.2.1 Commercial Agriculture

Definition: Commercial Agriculture means 'farm operation' as specified in the *Farm Practices Protection Act, 2000*.

Conditions:

- 1) No structure for a Livestock and Poultry Farm Operation shall be erected or used unless it complies with the conditions set out in the 'Environmental Farm Practices Guidelines for Livestock Producers in Newfoundland and Labrador' and 'Environmental Farm Practices Guidelines for Poultry Producers in Newfoundland and Labrador';
- 2) The structure shall be at least 600 m from:
 - a. a residence (except a farm residence or a residence which is a nonconforming use in any zone in which agriculture is a permitted use class in the Use Zone Table of these Regulations),
 - b. an area designated for residential use in an approved Municipal Plan, and
 - c. a Provincial or Federal Park.
- 3) The structure shall be at least 45 m from the boundary of the property on which it is to be erected.
- 4) The structure shall be at least 90 m from the centre line of a street.
- 5) The erection of the structure shall be approved by the Land Stewardship Resource Division, Government of Newfoundland and Labrador.
- 6) Manure storage must be located 100 m from the boundary of the property; Digital Government and Service NL must approve all manure systems
- 7) No development for residential use shall be permitted within 600 m of an existing structure designed to contain more than five animal units unless the development is first approved by the Land Stewardship Resource Division, Government of Newfoundland and Labrador.
- 8) Approvals must be obtained from the Land Stewardship Resource Division, Government of Newfoundland and Labrador for any commercial farming operation.
- 9) The Town, in its discretion, may refuse to issue a permit for an agricultural operation where in its opinion the use is likely to create an environmental hazard or a nuisance to residences in the general vicinity of the proposed agricultural use.

4.2.2 Urban Agriculture

Definition: Urban Agriculture means non-farm operation agricultural activities that are compatible within a developed urban setting, such as some residential and mixed-use zones, and includes, but is not limited to, horticulture, vegetable growing, fruit growing, and the use of land as market gardens, nursery grounds, and community gardens, and the keeping of livestock and poultry.

4.2.2.1 General Conditions:

- 1) Urban agricultural uses must meet the requirements for a home business (refer to 5.3);
- 2) A permit is not required for any residential market garden or home gardening that does not involve permanent structures, on-site sales, keeping of domestic pets (cats, dogs) except or kennels (4.2.3).

4.2.2.2 Community Garden

A community garden use shall be subject to the following conditions:

- 1) Community gardens are to be maintained in a neat and tidy fashion; and
- 2) All disturbed areas not comprising the area of the community garden are to be reinstated with a minimum of grass sods to the satisfaction of the Town.

4.2.2.3 Livestock and Fowl

The following standards apply to livestock and poultry (and fowl):

- 1) For every 0.4 ha (with a minimum of 0.4 ha), only one of any of the following is allowed (or a combination):
 - a. 2 of these livestock species: cow, bull, horse, mule, ass, swine or llama, and includes their young;
 - b. 6 sheep/goats;
 - c. 12 head of poultry (No roosters are permitted);
 - d. 12 rabbits;
2. On lots smaller than 0.4 ha, but greater than 669 m² = 4 chickens, no roosters shall be allowed.

4.2.3 Kennel

Definition: Kennel means a building or portion thereof used for the keeping or boarding of more than eight (8) domestic pets, excluding livestock, kept for the purposes of commercial breeding or showing, or for personal use, with or without veterinary care, and includes an animal shelter.

Conditions:

- 1) Appropriate noise and separation measures shall be incorporated into the development to reduce noise impact on surrounding properties;
- 2) The outside perimeter of all areas related to the kennel where animals are kept shall be enclosed by a solid fence or fence or if not a solid fence, then a containment fence plus a solid hedge at least 1.8 metres in height to screen the areas from adjacent properties;
- 3) The kennel must be located on a lot of 2 hectares or more;
- 4) All buildings related to the kennel should contain insulation in all exterior walls and ceiling for the purpose of soundproofing;
- 5) Council shall be satisfied that the kennel shall not impact upon surrounding residential neighbourhoods.

4.3 COMMERCIAL LAND USE CLASS

This class includes land uses and development for activities providing for the sale of goods and services. Generally, the Use Zone standards apply; however, as required, specific conditions are tailored to the activity and associated traffic in order to address public health, safety and conservation issues and achieve the intent of the community of the land use zone in which the activity is located.

4.3.1 Amusement Establishment/Use

Definition: Amusement establishment use means the use of land or a building or a part thereof used by the public for indoor non-sport games, including but are not limited to, billiard and pool halls, bingo hall, mechanical amusement games (more than three game machines), video games. It does not include those on the premises of a hotel or bar.

Conditions:

- 1) Must meet Use Zone Site Development Standards and conditions;
- 2) Must address traffic access/egress and on-site movement as well as parking;
- 3) For a temporary permit, must address site rehabilitation after event;

4.3.2 Amusement Park/Attraction

Definition: Amusement Park/attraction means an outdoor area where buildings or structures may be permanently or temporarily erected for the purpose of amusement, entertainment or education of a large number of people; including but are not limited to, a circus, carnival, midway show, race-track, sideshow, fairgrounds, or similar exhibition which may have mechanically or electrically operated amusement rides or games, and theme parks.

Conditions:

- 1) Required to submit a Planned Unit Development application (2.2.2 & 2.2.4);
- 2) Must meet Use Zone Site Development Standards and conditions or except for temporary amusement operations;
- 3) Appropriate noise and separation measures shall be incorporated into the development to reduce noise impact on surrounding properties;

4.3.3 Auto Body Shop

Definition: An auto body shop consists of a building or a clearly defined space on a lot used for the storage and repair of motor vehicles, excluding heavy equipment, including body repair, painting and detailing, but does not include a service station or an automobile repair shop or an automotive sales establishment.

Conditions:

- 1) Must meet Use Zone Site Development Standards and conditions;
- 2) Must be of 20 m from a residential lot;
- 3) Appropriate noise and separation measures shall be incorporated into the development to reduce noise impact on surrounding properties;

- 4) There shall be no outdoor storage of inoperable vehicles on the premises and no scrapping of vehicles shall be permitted;
- 5) Must apply measures to minimize any noise, spray or fumes through the installation of appropriate equipment; and all waste fluids and tires shall be disposed of in accordance with applicable provincial regulations;
- 6) Appropriate noise and separation measures shall be incorporated into the development to reduce noise impact on surrounding properties; and,
- 7) A parking area abutting a residential lot should be appropriately screened by a fence, wall, or hedge of height of about 2.4 m and located a minimum distance of 1 m from the edge of the parking area.

4.3.4 Automotive Repair Shop

Definition: An automotive repair shop means a development for the servicing and repair of motor vehicles, not including heavy equipment (for construction or industrial use). This definition includes but is not limited to transmission repair shops, muffler repair shops, tire shops, automotive glass shops, auto body repair, painting and detailing, and automotive upholstery shops, but does not include an automotive sales establishment, a service station, or salvage or wrecking and recycling yard.

Conditions:

- 1) Must meet Use Zone Site Development Standards and conditions;
- 2) Appropriate noise and separation measures shall be incorporated into the development to reduce noise impact on surrounding properties;
- 3) There shall be no outdoor storage of inoperable vehicles on the premises and no scrapping of vehicles shall be permitted;
- 4) Outline measures to minimize any noise, spray or fumes through the installation of appropriate equipment; and all waste fluids and tires shall be disposed of in accordance with applicable provincial regulations;
- 5) A minimum buffer between residential use and vehicle repair, body repair, car wash shall not be located closer than 20 m from residential use; and,
- 6) A parking area abutting a residential lot should be appropriately screened by a fence, wall, or hedge of height not less than 1 m and located a minimum distance of 1 m from the edge of the parking area.

4.3.5 Bar/Licensed Liquor Establishment

Definition: A Bar means a development licensed for the sale of alcoholic beverages to the public, for consumption within the premises and where entertainment and meals may be provided. Typical Uses include but are not limited to, dance clubs, cabarets, nightclubs, lounges, tavern, neighbourhood pubs and bars, brewpubs (for beer or distilled products), beverage rooms, private clubs, cocktail lounges, and similar uses.

Conditions:

- 1) Must meet Use Zone Site Development Standards and conditions; and,
- 2) Recommend consideration of a separation distance of 100 m from a residential lot;
- 3) Appropriate noise and separation measures shall be incorporated into the development to reduce noise impact on surrounding properties;

4.3.6 Building Supply Store

Definition: A Building supply store means a building or land on which building and construction supplies and home improvement materials are kept for sale.

Conditions:

- 1) Must meet Use Zone Site Development Standards and conditions; and,
- 2) Appropriate noise and separation measures shall be incorporated into the development to reduce noise impact on surrounding properties;
- 3) Recommend that storage of supplies is appropriately screened and/or fenced in order to prevent unsightly property.

4.3.7 Campground, including RV campgrounds

Definition: Campground (including RV campgrounds) means a public or privately-operated facility offering overnight to seasonal camping experiences for 3 or more tent sites or serviced recreational vehicle sites, associated rental cabins, and including accessory administrative offices, convenience store, laundry facilities, sanitary facilities, recreational hall and associated recreational uses that cater to short-term guests, not to year-round residents and does not include industrial, work or construction camps or permanent mobile home or mini-home parks;

Conditions:

- 1) A proposed campground, including trailer and Recreational Vehicle park, will require a Planned Unit Development application (2.2.2 & 2.2.4) satisfactory to Council containing the following information:
 - a. Location and size of camp and trailer sites
 - b. Internal roads and accesses and parking areas
 - c. Parking areas for proposed campground
 - d. Accessory uses such as laundry facilities, storage areas, washrooms, showers, convenience store, staff accommodations, and outdoor and indoor recreation facilities
 - e. Water supply and waste disposal
 - f. Landscaping for proposed campground
 - g. Buffers and screening between the site and other nearby land uses
 - h. Delineation of the property to be developed on a legal survey
 - i. Where deemed necessary by Council, a phasing plan for development.
 - j. On-site water and sewer services must meet minimum standards required by Council and relevant Provincial agencies.
 - k. Washroom facilities, recreational areas, parking areas, and similar facilities directly associated with the development will not be located on separate properties.
- 2) All camp sites and on-site facilities that form part of the development will be accessible only via the internal road network of the development.
- 3) The development permit will specify the maximum number of campsites for different uses such as tents, trailers, and RVs that will be permitted on the site.
- 4) No expansion or alteration of a campground, other than repairs and maintenance, will take place without the approval of Council.
- 5) The operation will comply with all regulations of Council pertaining to noise and unruly behaviour.
- 6) Where deemed necessary by Council, a deposit sufficient to cover the cost of buffers and screening shall be deposited with Council until the work is completed in accordance with the approved plan.

4.3.8 Child Care – Non-residential (Note: residential child care is under Home Business)

Definition: Child care – Non-residential means a building or part of a building in which personal care services are regularly provided to children for group day care, family day care, pre-school, play school, out-of-school care, specialized day care, and emergency day care, all as licensed and regulated by the Province of Newfoundland and Labrador, but does not include a school as defined by the *Schools Act, 1997* (Note: child care - residential is found in section 5.3)

Conditions:

- 1) A Child Care Centre shall be duly licensed and approved, staffed, equipped and operated in accordance with the requirements of the agencies having jurisdiction or authority;
- 2) The section of the street where the use is located must allow sufficient area and sight distance for the safe and convenient drop-off/d pick up of children without hindering the safety and convenience of vehicular and pedestrian traffic on the street, or the Centre provides adequate off-street drop-off/ pick-up spaces satisfactory to Council;
- 3) The use must be compatible with nearby uses.

4.3.9 Club and Lodge for Community groups

Definition: Club and Lodge means a building or structure used by a non-profit association or organization for fraternal, social, or recreational purposes, including but not limited to such examples as, the Lion's Club, Kinsmen Club. Note that this can also be an Accessory Use (refer to sub-section 5.1)

Conditions:

- 1) Must meet Use Zone Site Development Standards and conditions;
- 2) Note that this can also be an Accessory Building (refer to section 5.1)

4.3.10 Contractor, Limited (Small)

Definition: Contractor, limited (small) means a building or part thereof providing services for electrical, plumbing, heating, painting and similar contractor services to individual households including accessory sale of goods associated with this service where and there is no accessory manufacturing or fleet of vehicles consisting of more than 4 vehicles.

Conditions:

- 1) Must meet Use Zone Site Development Standards and conditions;
- 2) Appropriate noise and separation measures shall be incorporated into the development to reduce noise impact on surrounding properties;
- 3) Recommend that all materials are within an enclosed building

4.3.11 Convenience Store

Definition: Convenience store means a building which is used as a retail store providing a range of household and grocery items, and may include, but not limited to, postal services, take-out, and may be licensed to sell alcohol, but is not a supermarket. The convenience store may also be a subsidiary use within a primary use, such as a service station.

Conditions:

- 1) The store may form part of, or be attached to, a dwelling unit or be a stand-alone building;
- 2) The retail use shall be subsidiary to the residential character of the area and shall not affect residential amenities or adjoining properties;
- 3) The take-out use shall be subject to the conditions set out in 4.3.26.1;
- 4) Adequate provision for on-site parking, loading, buffering and landscaping must be provided;
- 5) The hours of operation are appropriate to the nature of the building and surrounding neighbourhood and the operation does not create a nuisance.
- 6) Must meet Use Zone Site Development Standards and conditions;
- 7) A Take Out associated with a convenience store should be subject to the following standards:
 - a. A Take-Out Food Use should have a parking area or stacking lane with a minimum length before the pick-up window, as determined by Council during the review of the application based on the anticipated on the level of traffic to be generated as indicated in the application;
 - b. Order boards and signage shall be designed to minimize impact on adjacent residential or institutional uses.
 - c. As determined by Council: A buffer consisting of a sound-proof fence and landscaping may be required adjacent to residential uses. A fence, berm, and landscaping or a combination of these elements shall be used to reduce headlight glare, lighting, and noise from the Take Out; garbage receptacles shall be placed either before the pick-up window or after the pickup window.

4.3.12 Custom Manufacturing Service and Sales (small/artisan)

Definition: Custom manufacturing service (small/artisan) means a building where goods are stored, produced, assembled, or repaired to consumer specifications and sold at retail on the premises and may include, but not limited to, welding, sheet metal, woodworking, flooring and tile contractors, and machine shop.

Conditions:

- 1) Must meet Use Zone Site Development Standards and conditions;
- 2) Appropriate noise and separation measures shall be incorporated into the development to reduce noise impact on surrounding properties;

4.3.13 General Service/Repair Shop

Definition: General Service/repair shop means an outlet for servicing, repairing, installing, or renting items and equipment, without limiting the generality of the foregoing, includes but is not limited to the following examples, radio, television, and computer service and repair shops; locksmith shops; small appliance service or repair shops; household and 'contractor limited' service or repair shops; tools and equipment rental shops.

Conditions:

- 1) Must meet Use Zone Site Development Standards and conditions.
- 2) Appropriate noise and separation measures shall be incorporated into the development to reduce noise impact on surrounding properties.

4.3.14 Hotel or Inn

Definition: Hotel or Inn means a commercial establishment offering lodging and guest services to travelers and sometimes to permanent residents, and may have restaurants, meeting rooms, conference facilities, a lounge, stores, etc., that are available to the general public. In general, to be called a hotel (not a bed and breakfast), an establishment must have a minimum of five letting rooms accessed from within the building, at least three of which must have ensuite private bathroom facilities.

Conditions:

- 1) Require to submit a Planned Unit Development application (2.2.2 & 2.2.4);
- 2) Must meet Use Zone Site Development Standards and conditions
- 3) A Hotel or Inn is for temporary accommodation. The unit is not a place of residence or dwelling. Units may be rented on a temporary basis but not as an open-ended monthly apartment.
- 4) The Hotel or Inn shall contain a lobby with a front desk and office, along with a maintenance, housekeeping and laundry room(s) large enough to accommodate the needs of the commercial-residence.
- 5) Housekeeping services including cleaning, provision of clean linen and towels (daily or weekly) will be provided. Hostels may additionally offer organized and managed cooperative cleaning and cooperative kitchen.
- 6) Access to units will be through or associated with a clearly defined lobby. Exterior access to units can be provided as long as access to each unit is from a common parking lot on the site,
- 7) Units will not have individual driveways to the street. Parking will be provided in a parking lot with parking spaces and aisles and access for the overall parking lot to the street.
- 8) The Hotel or Inn will have an overall cohesive design including a prominent lobby, pleasant appearance from the street, clear parking lot street entrance and design with a dust free surface, and landscaping (trees, shrubs, lawn) in setbacks and open areas.
- 9) There will not be separate utility connections or utility billing or addressing for individual rooms.

4.3.15 Marina

Definition: Marina means a dock or basin together with associated facilities where slips, moorings, supplies, repairs, and other services that are typically available for boats and other watercraft, including storage, sales and rentals, with or without a club house and catering facilities. It can also include a boat-house or shed associated with a dock or wharf.

Conditions:

- 1) Required to submit a Planned Unit Development application (2.2.2 & 2.2.4)
- 2) Must meet Use Zone Site Development Standards and conditions
- 3) Provide and maintain public access to the shoreline via a walkway, path or trail, located, designed and constructed to the satisfaction of the Council
- 4) Parking shall be provided for both vehicles and boat trailers with adequate turning areas within the parking lot;
- 5) Outdoor storage areas for boats or other equipment should be landscaped and screened to the requirements of the Council;
- 6) Marinas should be serviced with a supply of potable water and facilities for the collection and disposal of wastewater in a manner acceptable to the Council;
- 7) Wharf/Boathouse/Slipway/Breakwater structures shall follow the guidelines for the *Construction and Maintenance of Wharves, Breakwaters, Slipways and Boathouses*

- 8) The Applicant must obtain a permit under of the *Water Resources Act, 2002* under Section 48 for any infilling or dredging work associated with these structures or other works near or in any body of water prior to the start of construction.

4.3.16 Medical or dental clinic/office

Definition: Medical or dental clinic/office means a building or part thereof used by qualified physicians, dentists, osteopaths, counselors, or other drugless practitioners, including their staff and patients, for the purpose of out-patient consultation, diagnosis and office treatment. A medical clinic may include accessory uses such as waiting and treatment rooms, laboratories, dispensaries and administrative offices. A medical clinic does not include accommodation for overnight patient care or operating room facilities.

Conditions:

- 1) Must meet Use Zone Site Development Standards and conditions

4.3.17 Motel

Definition: Motel means an establishment providing accommodation for travelers or the transient public that consists of one or more than one building containing four or more attached accommodation units accessible from the exterior only and may or may not have facilities for serving meals.

Conditions:

- 1) Required to submit a Planned Unit Development application (2.2.2 & 2.2.4)
- 2) Must meet Use Zone Site Development Standards and conditions
- 3) Units may be rented on a temporary basis but not as an open-ended monthly apartment.
- 4) A Motel unit is for temporary accommodation. The unit is not a place of residence or dwelling. No individual can abide in the units in a particular Motel for more than three months out of every calendar year.
- 5) Housekeeping services including cleaning, provision of clean linen and towels (daily or weekly) will be provided.
- 6) Access to units will be through or associated with a clearly defined lobby. Exterior access to units can be provided as long as access to each unit is from a common parking lot on the site,
- 7) Units will not have individual driveways to the street. Parking will be provided in a parking lot with parking spaces and aisles and access for the overall parking lot to the street.
- 8) The Motel will have an overall cohesive design including a prominent lobby, pleasant appearance from the street, clear parking lot street entrance and design with a dust free surface, and landscaping (trees, shrubs, lawn) in setbacks and open areas.
- 9) There will not be separate utility connections or utility billing or addressing for individual rooms

4.3.18 Outdoor Market

Definition: Outdoor market means the sale of goods or products at an open property with no permanent buildings; temporary facilities or open stalls may be used to hold and display the goods being sold. Examples may include, but are not limited to, farmers markets, fish market, flea markets or other types of goods.

Conditions:

- 1) Must meet Use Zone Site Development Standards and conditions;

- 2) Appropriate noise and separation measures shall be incorporated into the development to reduce noise impact on surrounding properties;
- 3) Requires sufficient off street/highway parking for customers and ensure that the sight lines (visual) or sign distance at any intersection is not obstructed.

4.3.19 Personal Service

Definition: Personal service means a building or part of a building used for the provision of personal services to an individual which are related to the care and appearance of the body, or the cleaning and repair of personal effects; and where the sale of retail of goods, wares, merchandise, articles, or things is only accessory to the provisions of such service. Examples include, but are not limited to, barbershops, hairdressers, beauty salons, health and wellness centres/spas, tanning salons, tattoo parlours, tailors, dressmakers, photography studio, music studio, tattoo shop, handmade crafts, shoe repair shops, and dry-cleaning establishments and laundromats. This Use Class does not include medical and dental clinics and excludes any manufacturing or fabrication of goods for sale.

Conditions:

1. Must meet Use Zone Site Development Standards and conditions

4.3.20 Offices: Professional, Financial and Associated Support Services

Definition: Offices (professional, financial and associated support services) means development primarily used for the provision of professional, management, administrative, consulting, and financial services, but does not include medical or dental clinics or government services. Typical Uses include, but are not limited to: the offices of lawyers, accountants, engineers, and architects; offices for real estate and insurance firms; clerical, secretarial, employment, telephone answering, and similar office support services; and banks, credit unions, loan offices and similar financial uses.

Conditions:

1. Must meet Use Zone Site Development Standards and conditions;

4.3.21 Resort

Definition: Resort means the use of land, buildings and structures to provide sleeping accommodations, communal or individual facilities for cooking and serving of meals for guests or a restaurant; recreation uses, such as golfing, tennis, lawn bowling, marinas, health spa, swimming pools, angling and other watersport activities, hunting and recreational shooting, cross-country skiing, sightseeing, camping, hiking, indoor recreational activities and other similar uses, plus gift and craft shops and the furnishing of equipment, supplies or services to guests in connection with any of the foregoing activities and may include accommodation for the operator and staff. This category also includes commercial rental cottages or a tourist cabin development.

Conditions:

- 1) Required to submit a Planned Unit Development application (2.2.2 & 2.2.4)
- 2) Must meet Use Zone Site Development Standards and conditions;

4.3.22 Restaurants

4.3.22.1 Take-Out

Definition: Restaurant take-out means a building designed to allow drivers to remain in their vehicles before and during an activity on the site. Food and drink are prepared then sold to the public for immediate consumption either within an eating area inside or outside of the building or within the patron's own motor vehicle onsite, or for elsewhere off the premises it may include a seating area for in-house consumption and parking for in-house patrons. It is not licensed to sell alcoholic beverages.

Conditions:

- 1) Order boards with an intercom shall be designed to minimize noise impact on adjacent residential or institutional uses.
- 2) A buffer consisting of a sound-proof fence and landscaping should be provided adjacent to residential uses. A fence, berm, and landscaping or a combination of these elements should be used to reduce headlight glare, order board lighting, and noise from the Take Out. Garbage receptacles should be placed either before the pick-up window or after the pickup window as determined by Council.
- 3) If the use of any land, building or structure is composed of a combination of Take-out Use and any one or more other uses, those uses should not be construed as accessory to one another and all provisions pertaining to each use shall apply.
- 4) Must meet Use Zone Site Development Standards and conditions;

4.3.22.2 Full-Service Restaurant

Definition: Restaurant-full service means a building or part of a building wherein the primary purpose is the preparation of food for sale to the public y for consumption within the building and may include a take-out area. It is characterized by the provision of table service, including buffet service and may also be licensed to serve alcoholic beverages.

Conditions:

- 1) Must meet Use Zone Site Development Standards and conditions;
- 2) Refer to Outdoor Commercial Patio for standards related to outdoor areas;

4.3.22.3 Mobile Take-Out or Street Vendor

Definition: Restaurant-mobile take-out or street vendor means a mobile food preparation motorized vehicle or non-motorized cart offering food and non-alcoholic beverages for immediate consumption that subject to the requirements of the *Municipalities Act, 1999* and the *Highway Traffic Act, 1990*.

Conditions:

The use of land for the parking of a vehicle or trailer for a period of time for vending purposes, including the sale of refreshments or merchandise or as an office shall be subject to the following conditions.

- 1) The parking of a vehicle or trailer for vending or office purposes should only be permitted as a subsidiary use on a lot with an existing principal building.
- 2) The parking of a vehicle or trailer shall not be located on any required landscaped yards.

- 3) The parking of a vehicle or trailer shall only be permitted if the lot has a sufficient parking area to accommodate the parking requirements of the principal building or use on the lot and the subsidiary vehicle or trailer use with its associated parking.
- 4) The parking of a vehicle or trailer shall not hinder lot access or egress or create an obstruction to vehicles entering or exiting the lot.
- 5) If a vehicle or trailer is used for the purpose of the preparation, cooking, and/or sale of food and/or refreshments, the following approvals are required prior to the placement of a vehicle or trailer on the lot:
 - a. approval from the Town regarding the appliances to be used and the required fire suppression measures, and
 - b. approval from the Digital Government and Service NL regarding the storage and preparation of food and/or refreshments.
- 6) A vehicle or trailer will be required to provide, or have access to, washroom facilities as determined by Council.
- 7) Council shall limit the length of the Development Permit to a maximum of one year and the permit may be renewed on an annual basis if the applicant wishes to continue the use.

4.3.23 Retail

Definition: Retail means a building or part of a building used for the retail or consignment sale of goods, wares, substances, or merchandise directly to the public within an enclosed building, including, but not limited to, a drug store, bakery appliance or clothing store or art studio and shop. This use class does not include the sale of gasoline, heavy agricultural and industrial equipment, wholesale goods, automotive and recreation vehicle sales/rentals, flea market, gas bars, greenhouses, plant nurseries and market gardens, service stations, and box store or warehouse sales. Accessory uses may include the assembly or repair of products sold on site or public services such as postal services or pharmacy.

Conditions:

1. Must meet Use Zone Site Development Standards and conditions

4.3.24 Service Station

Definition: Service Station means land or building used exclusively for the sale/installation of petroleum products (oil or lubricant change) and may include minor repair to vehicles, cleaning and maintenance essential to the actual operation of vehicles, and the sale of automotive accessories; but does not include an automotive body repair shop, automotive sales establishment. Service stations are classified as: Residential or Highway as outlined below.

Conditions

Minimum Standards for all Service Stations and Gas Bars, notwithstanding the development standards of the Use Zone in which a service station or gas bar is located, a service station and/or gas bar shall be subject to the following conditions:

- 1) All gasoline pumps shall be located on pump islands designed for such purpose, and to which automobiles may gain access from either side, except in the case of propane, diesel, and kerosene pumps, which may access from one side;
- 2) Pump islands and canopies shall be set back at least 4 m from the required landscaped front or side yards;

- 3) Accesses should not be less than 7 m wide and shall be clearly marked and, where a service station is located on a corner lot, the minimum distance between an access and the intersection of street lines at the junction shall be 10 m and the lot line between entrances shall be clearly indicated;
- 4) Surface runoff shall be directed to an oil/water separator before being discharged into a storm sewer or other drainage system.
- 5) Minimum of 2 access points for access/egress.
- 6) Landscaping required along front and exterior lot lines.
- 7) Required to submit a Planned Unit Development application (2.2.2 & 2.2.4)

4.3.25 Veterinarian Clinic

Definition: Veterinarian Clinic means a building, structure or parts thereof where one or more registered veterinarian surgeons including associated staff provide examinations and surgical or medical treatment to domestic pets, animals or livestock, and may include treatment rooms, laboratories, dispensaries and associated office

Conditions:

- 1) Must meet Use Zone Site Development Standards and conditions
- 2) Facilities for the overnight care of animals undergoing treatment may be permitted indoors and is considered incidental to the hospital use.
- 3) A kennel is not permitted in association with a veterinarian clinic.

4.4 CONSERVATION LAND USE CLASS

4.4.1 Environmental Protection

Definition: Environmental protection area means areas where development is restricted due to the natural features of the site for purposes of conservation or protection of habitat, wetlands, resource management, other special designations under legislation; or site unsuitability due to erosion control, steep slopes, flood control and water supply protection.

Conditions that apply to both zones:

- 1) Must meet Use Zone Site Development Standards and conditions;
- 2) Nothing in these regulations shall prevent the designation of environmental protection areas in any zone.
- 3) Council will not permit development vulnerable to flooding in areas known to be subject to local flooding.
- 4) Require that development is limited to:
 - a. passive recreation facilities such as walking or nature trails, and associated interpretation programs do not have an adverse impact on the natural environment and residential properties; and,
 - b. wharves, boathouses, slips, dock or breakwater, subject to Council discretion.
- 5) The Town may require that any development near a designated trail or water course be reviewed by the Town to ensure that development does not negatively impact such trail or watercourse. Where deemed necessary, the Town may require that the buffer be provided by the developer.

4.4.2 Open Space, Parks and Trails

Definition: Open Space, Parks and Trails means areas maintained for the preservation of natural heritage and the environment where the quality of the environment and naturalness of an area is the focus of an outdoor recreational or aesthetic experience; activities and development are limited to trails, picnic areas, playgrounds and associated structures and signage and general passive recreational use.

Conditions:

- 1) Must meet Use Zone Site Development Standards and conditions;
- 2) Nothing in these Regulations shall prevent the designation of parks and playgrounds in any zones provided that such parks and playgrounds are not located in areas which may be hazardous to their use and are not operated for commercial purposes.
- 3) Parks and playgrounds may be located on backland but shall have at least one 5-m wide vehicular access directly onto a public street.
- 4) Public toilet facilities associated with a park or trail development requires review by the Council in consultation with Digital Government and Service NL in order to meet provincial regulatory requirements.
- 5) It is recommended that trails have a 3 m width as a pedestrian corridor with/without use by bicycles.
- 6) Council may require a screen or vegetative buffer between a trail and adjacent land uses to ensure that nuisance factors are minimized and trail activities do not hinder the enjoyment of property.

4.5 INDUSTRIAL LAND USE CLASS

4.5.1 Contractor, General

Definition: Contractor, General means development used for the provision of building construction, landscaping, concrete, and electrical, excavation, drilling, heating, plumbing, paving, road construction, sewer or similar services of a construction nature which require outdoor storage space for materials, construction equipment or vehicles including heavy equipment, temporary storage containers, construction trailers, and temporary office trailers normally associated with the contractor service. Any sales, display, office or technical support service areas shall be accessory to the principal general contractor service only. This use class does not include professional, financial and associated support services.

Conditions:

- 1) Must meet Use Zone Site Development Standards and conditions;

4.5.2 Energy Generation Facilities

Definition: Energy generation facilities means a facility constructed for the purpose of generating electrical energy from wind, solar or small hydro means.

Conditions:

- 1) Required to submit a Planned Unit Development Application (2.2.2 & 2.2.4);
- 2) Must meet Use Zone Site Development Standards and conditions;
- 3) The following requirements shall apply to wind, solar, and small hydro generating facilities:
 - a. Energy utilities are subject to the approval of relevant provincial and federal departments, agencies, and public utilities. The design and location of such utilities should take into

consideration their impact on nearby land uses and persons, the environment, archaeological resources, and other matters that Council may deem to be significant.

- b. A wind, solar, or small hydro generator within a built-up residential area will be limited to a single unit that serves an individual property.
- c. An adequate separation distance will be maintained between wind generators and nearby buildings and structures to prevent damage to persons and properties due to a failure of a generator or any of its components or the shedding of ice.
- d. Unless specifically exempted by Council or other relevant agencies, the design, construction and location of an energy utility shall be certified by a professional engineer who has consulted with the required agencies.

4. Wind Turbines

Definition: Wind turbine generator (commercial) means a structure designed to convert wind energy into mechanical or electrical energy. A commercial wind turbine may include, but not be limited to, wind turbine, generator, operations and maintenance buildings, meteorological towers, collector grids and electrical substations. Note that a Wind Farm or Wind Park: means more than one wind turbine generator located on a lot.

Conditions:

a. Commercial wind turbine generator

- i. A commercial wind turbine which has a collective energy nameplate rating of one hundred (100) kW or greater shall be connected to a transmission line and/or the local power grid.
- ii. All developments shall meet applicable federal and provincial regulatory requirements.
- iii. The development shall not create hazards or any negative impacts on neighbouring properties. In cases where there are potential conflicts or impacts between a proposed development and neighbouring property, Council may require the developer to ensure that adequate buffers or screening are maintained to reduce the impacts on adjoining properties or other mitigation measures that may be necessary to reduce the impacts.
- iv. The wind turbine tower shall be located to minimize visual impacts on the Town.
- v. The wind turbine tower shall have a clear unobstructed fall zone that has a radius equal to or greater than the height of the structure and is accommodated within the property bounds.
- vi. The wind turbine tower shall be designed and constructed to meet design loads for operational requirements including ice buildup. The blades shall either have de-icing capabilities or be constructed of a material (i.e., poly carbonate composite) that resists ice buildup.
- vii. Access to the site shall be restricted and shall include: fencing, gate, and signage posted as to the property owner, company name, twenty-four (24) hour emergency telephone number, and warnings of dangers to trespassers.
- viii. Should the wind turbine cease operations for a period of longer than two (2) years, the wind turbine, tower, and any related infrastructure should be removed from the property.

i. b. Private wind turbine generator

- ii. Private turbines shall primarily be for the generation or electrical power for the property owner of a residential use, for business owners and for varied public use buildings and other similar sites, but not for outside sale.
- iii. Council may determine that the minimum parcel size of 2,000 m² with a wind turbine height of approximately 10 m; if this is not sufficient to mitigate impacts to adjacent properties, the wind turbine proposal may be denied by Council.

4.5.3 Fishery Use

Definition: Fishery use means land and buildings used for the production, processing, storage and maintenance of fishery products or equipment including aquaculture and include land and buildings designated for the building, launching, docking or storage of a commercial fishing vessel, and similar operations, such as a marine centre, fish processing plant.

Conditions:

- 1) Required to submit a Planned Unit Development Application (2.2.2 & 2.2.4)
- 2) Must meet Use Zone Site Development Standards and conditions

4.5.4 Forestry Activities

Definition: Forestry activities have the meaning as defined in the *Forestry Act, 1990*. This includes forest harvesting, road building and silviculture activities.

Conditions:

- 1) Required to submit a Planned Unit Development application (2.2.2 & 2.2.4), or a Forestry Management Plan and to submit, every year, the annual operating plan;
- 2) Must meet Use Zone Site Development standards and conditions;
- 3) Permits for commercial and domestic woodcutting or other forestry related activities must be obtained from the Regional Forestry Office, Government of Newfoundland and Labrador;
- 4) All commercial harvesting operators must apply for a development permit.

4.5.5 Industrial – Artistic

Definition: Industrial Artistic means development used principally for smaller scale manufacturing of items for artistic purposes involving a working studio and a retail storefront, and may include the following: Leather / Clothing / Textile / Ceramic / Design; Fine Woodworking; Fine Glass-Working; Ceramics / Pottery ; Jewellery Making / Repair; Metalsmith / Blacksmith; Fine Metalworking; Printmaking; Taxidermy Shop; Soap Making; Visual Artistry; Sculpting / Pottery-Making; and Sound Recording / Engineering.

Conditions:

- 1) The use shall not be permitted in close proximity to a residential or commercial area where, in the opinion of Council, the use or its associated activities will create a nuisance, such as the generation of fumes, noise, vibration, litter, and lighting, affecting the nearby residential area;
- 2) Must meet Use Zone Site Development Standards and conditions;

4.5.5 Industrial - General

Definition: Industrial General means development used principally for one or more of the following activities:

- a. the processing of raw materials;
- b. the making, manufacturing or assembling of semi-finished or finished goods, products or equipment;
- c. the cleaning, servicing, repairing or testing of materials, goods and equipment normally associated with industrial or commercial businesses or cleaning, servicing and repair operations

to goods and equipment associated with personal or household use, where such operations have impacts that would make them incompatible in non-industrial zones;

- d. the storage or trans-shipping of materials, goods and equipment;
- e. the distribution and sale of materials, goods and equipment to institutions or industrial and commercial businesses for their direct use or resale;
- f. transport establishments, which include the use of land, buildings, structures or parts thereof, where commercially licensed trucks, transports and buses are rented, leased, loaded or unloaded, serviced or repaired kept for hire, stored or parked for dispatching as common carriers or where goods are temporarily stored for further shipment. Fuel and petroleum products may be dispensed and parts and accessories sold;
- g. data centres (building(s) that house computing facilities like servers, routers, switches and firewalls, as well as supporting components like backup equipment, fire suppression facilities and air conditioning); or
- h. the training of personnel in general industrial operations.

Examples include, but are not limited to, factories, fish processing plants, marine service centres, cold storage plants, freight depots, concrete plant, general garage, industrial-related warehouses, welding shops, vehicle body repair and paint shops/depots, and similar uses, and marijuana growing operations. This use class does not include utility services or the preparation of food and beverages for direct sale to the public.

Conditions:

- 1) Required to submit a Planned Unit Development application (2.2.2 & 2.2.4)
- 2) Must meet Use Zone Site Development Standards and conditions
- 3) Minimum of 2 access points for access/egress;
- 4) Surface runoff shall be directed to an oil/water separator before being discharged into a storm sewer or other drainage system;
- 5) Appropriate noise and separation measures shall be incorporated into the development to reduce noise impact on surrounding properties.
- 6) Where it deems necessary, the Town shall require the provision of buffering by the developer which shall be to the satisfaction of the Town.

4.5.6 Industrial – Heavy And/or Hazardous

Definition: Industrial-heavy and/or hazardous means industrial uses, which, by their nature, generate noise, fumes, odours, and are hazardous or obnoxious. This would include manufacturing uses which are required to be registered under the *Environmental Protection Act, 2002*, such as:

- Processing of meat, fish and poultry products
- Feed Mills
- Distilleries, breweries or wineries (excluding micro-breweries)
- Manufacture of rubber products such as tires and tubes
- Manufacture of plastic products
- Leather and allied products such as leather tanneries
- Manufacture of textile products
- Sawmills, planing mills, shingle mill products industries
- Paper and allied products manufacturing
- Manufacturing, refining and fabricating of metal products
- Manufacturing of clay products, cements, and other non-metallic mineral

- products
- Refining of petroleum products
- Manufacture of chemical and chemical products including industrial,
- agricultural, plastics and synthetic resins, paints and varnishes, soaps and cleaning compounds
- Other manufacturing uses including photographic films and plates, floor tiles and coated fabrics manufacturing.

Conditions:

- 1) Required to submit a Planned Unit Development application (2.2.2 & 2.2.4)
- 2) Must meet Use Zone Site Development Standards and conditions

4.5.7 Industrial - Light

Definition: Industrial-light means the use of any land or buildings for any general industrial use that can be carried out without hazard or intrusion and without detriment to the amenity of the surrounding area by reason of noise, vibration, smell, fumes, smoke, grit, soot, ash, dust, glare or appearance., unsightly outdoor storage, refuse matter, or effluent. Examples include but are not limited to, a recycling depot, wholesale and warehouse uses, rental storage uses, commercial – custom service, catering services, industrial bakeries, food processing, light manufacturing and assembly (clothing, furniture, consumer electronics), broadcast studio, and similar uses; but does not include a salvage/scrap yard.

Conditions:

- (1) Required to submit a Planned Unit Development application (2.2.2 & 2.2.4);
- (2) Must meet Use Zone Site Development Standards and conditions;
- (3) Light industry uses may must be conducted and wholly contained within an enclosed building and shall not be obnoxious by reason of noise, vibration, odour, dust, smoke, unsightly outdoor storage, refuse matter, or water carried waste. Such uses shall not involve the use of chemical processes which result in the emission of gases, use of significant volumes of water or which generate significant levels of truck traffic.

4.5.8 Industrial Mall

Definition: Industrial mall means a building or a group of buildings designed, developed, owned and managed as a unit in which separate spaces are leased or occupied by permitted industrial uses. No more than 30 percent of the gross floor area of an industrial mall is used for accessory office or related commercial uses.

Conditions:

- 1) Required to submit a Planned Unit Development Application (2.2.2 & 2.2.4)
- 2) Must meet Use Zone Site Development Standards and conditions

4.5.9 Mineral Exploration

Definition: Mineral exploration means the search for and sampling of minerals or quarry materials where the activity or activities involved meet the definition of "development" under the Urban and Rural Planning Act. "Mineral" and "quarry material" for the purpose of interpreting the definition of mineral exploration (development) are as defined in the provincial Mineral Act and Quarry Materials Act, 1998, respectively. Mineral exploration does not include mining or mineral working (e.g., quarrying). Activities

which meet the definition of mineral exploration (development) are to be contrasted with mineral exploration activities that do not meet the definition of development, examples of which typically include traditional prospecting, geochemical sampling surveys (of rock, soil, sediment, water, or vegetation), ground-based and airborne geophysical surveys, and the cutting of survey lines.

For the purposes of municipal planning, exploration for quarry materials (e.g., sand, gravel) should be considered a form of mineral exploration and included in the definition of mineral exploration.

The Mineral Lands Division, Mines Branch, administers the *Mineral Act 1990* under which mineral licences are issued and within the bounds of which mineral exploration may be approved by the issuance of an "exploration approval". Exploration approvals are generally issued for no longer than one year. Applications for exploration approval involving areas within a municipal planning area and where the activities proposed may involve ground disturbance, wildlife disturbance, water quality impairments, or foreseeable land use conflict, are referred to the municipality (in addition to other government agencies), and terms and conditions are drafted to address any specific concerns raised during the referral process

Conditions:

- 1) Must meet Use Zone Site Development Standards and conditions;
- 2) ***Mineral exploration that does not meet the definition of 'Development'***: Mineral exploration that does not meet the definition of 'Development' and does not involve appreciable ground disturbance, construction of access roads, or objectionable noise, odour or appearance, of little or no visible impact (e.g. prospecting, ground-based geophysical surveys, geochemical sampling surveys) will be permitted anywhere in the Municipal Planning Area, provided that adequate notification is provided to Council.
- 3) Mineral exploration, which is classed as 'Development – conditions for development':
 - a. adequate provision is made for buffering and mitigation of potential impacts on adjacent zones; mineral exploration shall be subject to conditions that control noise, appearance, and other impacts that may arise, as well as the duration of the exploration program. The precise nature of these controls will depend upon the location of the mineral exploration in relation to built-up and environmentally sensitive areas, such as water supply areas, watercourses, and wetlands.
 - b. Where there is to be ground disturbance, the developer shall provide a site restoration surety and/or other satisfactory guarantees of site landscaping to Council.
 - c. Council will not issue a permit for mineral exploration until all necessary permits and approvals have been obtained from Provincial agency.
 - d. It complies with provincial standards. Basic environmental requirements for mineral exploration are already set out in the Mineral Regulations under the *Mineral Act, 1990* for example, that all excavated, stripped, and grubbed sites be rehabilitated by backfilling or re-contouring, as appropriate, and then placing stockpiled organic materials back over the site. The Mineral Lands Division conducts inspections year-round to ensure that the Mineral Regulations and the terms and conditions of exploration approvals are adhered to, including that rehabilitation, once due, is completed as required
 - e. According to the Mineral Lands Branch, mineral exploration that is classed as development should be at least a discretionary use in all zones, provided that the work is subject to conditions appropriate to the use zone and which address any other concerns specific to the location.

- f. Should a town have concerns about any mineral exploration activity, whether before or after the issuance of an exploration approval from the Provincial Government to conduct the work, the town shall contact the Mines Branch, Mineral Lands Division in order to have the concerns addressed. Exploration for quarry materials (e.g., sand, gravel) is permitted using the same procedure and typically involves the excavation of test pits followed by their immediate rehabilitation.

4.5.10 Mineral Working

Definition: Mineral working means an operation consisting of one or more of the following activities: the digging fort excavation, and removal of quarry materials (i.e., quarrying) (may involve blasting), the removal of quarry materials previously excavated, the removal of quarry materials previously deposited on site, the stockpiling of quarry materials, the processing of quarry materials (e.g., crushing, screening, washing), the production of civil construction materials which use quarry materials in their natural form (e.g., asphalt, concrete), the re-processing of quarry materials including from reclaimed civil construction materials (e.g., reclaimed asphalt, concrete), the production of soil by blending organic materials with quarry materials, or the treatment or remediation of soil. "Quarry material" for the purpose of interpreting the definition of mineral working is as defined in the provincial *Quarry Materials Act, 1998*. Mineral working does not include mining but may include mineral exploration (development) as a secondary activity. Mineral working does not include the excavation and removal of quarry materials as a by-product of an approved development.

Conditions

- 1) For approved developments where the extraction of quarry materials is occurring or may be expected occur, the Town shall send a copy of the development permit to the Mineral Lands Division. (Note that quarry materials include but are not limited to aggregate, fill, rock, stone, gravel, sand, clay, borrow material, topsoil, overburden, subsoil, peat).
- 2) Council shall be satisfied that the mineral working areas will not create a nuisance and will not adversely affect the amenity of the proposed development. Recommended buffers include:
 - a. From existing or proposed residential development to where no blasting is involved - 300 metres; and
 - b. From existing or proposed residential development to - where blasting is involved - 1000 metres

Note: where a minimum required distance was originally observed when choosing the location of the quarry, quarrying should not be discontinued or impeded where the buffer is reduced to less than the required distance due to encroachment of development towards the quarry.

- 3) Where the municipal authority is satisfied that the mineral working will not adversely affect the specified adjacent use or natural feature, mineral working may be permitted closer than the minimum separation distance or buffer specified. By allowing the municipality to waive pre-set separation distances where it is satisfied there will be no adverse effect provides for greater flexibility in selecting sites where mineral workings may be permitted. Such flexibility is especially important in larger municipalities where the demand for construction aggregate is greater while at the same time space more limited. Where mineral workings are proposed within a specified distance of a specified adjacent use or natural feature that could be adversely affected by the mineral workings, special conditions should be applied to mitigate, reduce, limit, or eliminate the anticipated negative effects.

4.5.11 Mining

Definition: Mining means an operation involving the extraction of a mineral for sale and for which a mining lease is required under the provincial Mineral Act administered by the Department of Industry, Energy, and Technology. "Mineral" for the purpose of interpreting the definition of mining is as defined under the Mineral Act. Mining may include, as secondary activities, mineral exploration (development) and mineral working. Note that under the Mineral Act dimension stone (i.e., stone used for building facades, gravestones, etc.) is considered a mineral in Newfoundland but a quarry material in Labrador.

Conditions:

The following conditions shall apply to a Mining application subject to a Provincial Government regulatory and permitting requirements:

- 1) An application for a development permit shall include a Mineral Working Development Plan satisfactory to the Council for the proposed Mining use, which shall include a site plan showing the location of physical site features and extraction and processing features required by the Council including but not limited to:
 - a. boundaries of the parcel to be mined;
 - b. extent of site area(s) to be mined;
 - c. buildings and structures on the site;
 - d. roads, parking and loading areas and entrance and exit to the site;
 - e. fences, berms and landscaping provided for screening;
 - f. waterbodies and channels to be removed, shifted and created;
 - g. location and expected maximum height of stockpiles of mined ores, sand and gravel;
 - h. location of major machinery and conveyors for receiving and processing raw ores including machinery for sifting, washing and grading ores, and the manufacturing of concrete and stone products;
 - i. the probable location of storage piles of topsoil and overburden removed from earlier phases of mined areas and temporarily being stored for replacement under the Reclamation plan; and
 - j. intended phases of mining operations to be carried out over all portions of the site.
- 2) An application for a development permit shall include a Mining Reclamation Plan satisfactory to Council for the proposed mineral working use which shall explain, illustrate and show to the satisfaction of Council a plan for restoration of the site which includes final ground contours, slopes, depth of topsoil, and vegetation and a phasing plan, if necessary, in the form of a grading and landscape plan or plans.

4.5.12 Natural Resource-Related Uses

Definition: Natural resource-related uses means the use of land or buildings for any commercial or industrial development directly associated with, or requiring proximity to, farm operation, fisheries, forestry or mineral working industries; for example, may include, but not limited to: processing of meat, fish and poultry products; feed mills; sawmills; planing mills; asphalt plant; gravel crushing operation (sand); animal husbandry services; produce or grain storage/processing facilities; farm, industry and construction machinery sales and service establishments; feed and seed warehouse and associated retail outlets, including a nursery or garden centre.

Condition:

- 1) Must meet Use Zone Site Development Standards and conditions;

4.5.13 Salvage/Scrap Yard

Definition: Salvage/scrap yard means an area of land or lot including any building or structure used for the receipt, storage, sale, re-sale and processing of waste or surplus automobile, transportation vehicles or industrial equipment, including any parts or pieces that have been removed, but does not include a solid waste recycling/disposal and composting site.

Conditions:

- 1) Must meet Use Zone Site Development Standards and conditions
- 2) A scrap yard or solid waste storage or disposal site shall be screened in the following manner where it is visible from a public street or highway, developed area, or area likely to be developed during the life of the use:
 - a. Where tree screens exist between the use and adjacent public highways and streets or other land uses (excepting forestry and agriculture), the tree screens should be retained in a 30-m-wide strip of vegetation so that visibility of any part of the use from the surrounding uses or streets will be prevented. The tree screens must be maintained by the owner or occupier of the use to retain 30 m in a forested appearance.
 - b. Where vegetation dies or is removed from the 30 m strip, the Council may require new trees of a minimum height of 1 m be planted to fill in the areas affected to the satisfaction of the Council or, at the discretion of the Council, where no tree screens exist of sufficient width and density to constitute a visual screen, earthen berm should be constructed to a height sufficient to prevent visibility of any part of the use from adjacent uses (exception forestry and agriculture) or adjacent public highways and streets. The berm shall be landscaped to the Council's satisfaction.
- 3) It is recommended that a visual screen fence satisfactory to the Town of at least 2.4 m in height be erected around the area used for outdoor storage;
- 4) Where it is located within or adjacent to a commercial, residential or institutional area or development, there is no outdoor storage;
- 5) Unless the Council is satisfied that the use will not create a nuisance and will not adversely affect the amenity of the specified development or natural feature, no scrap yard or solid waste storage or disposal site shall be located closer than the minimum distances set out below to the specified development or natural features:
 - a. Existing or proposed Residential Development - 300 metres
 - b. Any other developed area or area likely to be developed during the life of the scrap yard or solid waste storage or disposal site- 150 metres
 - c. Public highway or street- 50 metres
 - d. Protected road - 90 metres
 - e. Water body or watercourse- 50 metres

4.6 PUBLIC/INSTITUTIONAL LAND USE CLASS

4.6.1 Cemetery

Definition: Cemetery means a facility or land area reserved and dedicated to the burial of the dead and includes a columbarium, mausoleum, mortuary and related maintenance facility.

Conditions:

- 1) Council may require a landscape plan to be submitted as part of the Development Application. The landscape plan shall illustrate areas of landscaping in relation to the burial plots and shall identify the location and types of plant species that are to be planted.
- 2) It is recommended that a minimum 6 m wide buffer should be maintained between any lot line of the cemetery and areas designated for burial purposes and, within this buffer, trees and shrubs are to be planted to provide a landscaped screen between the cemetery uses and abutting properties.
- 3) A fence should be constructed and erected along all lines of the cemetery
- 4) A cemetery use shall receive the approval of the Provincial Government.

4.6.2 Institutional Use

Definition: Institutional use means the use of land or buildings for public purposes, whether publicly or privately funded, where people may gather in larger numbers to access a regional or a municipal-wide or regional service, including but not limited to:

- Hospitals;
- Detention facilities;
- Government Offices;
- Educational Facilities;
- Convention Centres or major cultural centres, such as provincial Arts and Culture Centres;
- Recreation Complex, such as an arena or stadium, multi-use sports and entertainment centres, roller rinks, swimming pools, zoos, exhibition/fair grounds; and,
- Personal Care Facilities (larger than residential home), such as nursing or senior's homes, family and group care centres (see Condition 3 below).

Conditions:

- 1) Required to submit a Planned Unit Development application (2.2.2 & 2.2.4)
- 2) Must meet Use Zone Site Development Standards and conditions
- 3) For Personal Care Facilities-Non-residential (Nursing Homes and Family & Group Homes/Care Centres), the following standards apply:
 - a. The development will be treated as a single comprehensive development as set out in Part II of these Regulations, except that the minimum dwelling floor areas, building line setbacks and yards shall be as determined by Council.
 - b. The development shall be tailored to the needs of the persons occupying the development in accordance with their condition.
 - c. The overall design of the development – including road layout, landscaping, building design and location, parking areas, and so forth – will be attractive and compatible with other uses in the vicinity.
 - d. A single management authority should be responsible for the maintenance of properties within the development.

- e. Building types can be as necessary to serve the purposes of the development, including a variety of dwelling types, care facilities, and communal facilities such as storage rooms, hobby rooms, workshops, and garages.
- f. Adequate noise separation shall be maintained between the use and adjoining dwelling units in an apartment building,
- g. a fire exit for the exclusive use of the facility use shall be provided,
- h. a separate entrance for the exclusive use of the facility use shall be provided unless the entrance to the use from a common lobby or foyer is immediately adjacent to such lobby or foyer,
- i. parking as required in these Regulations shall be provided and reserved for the exclusive use of the facility use and identified as such on the parking lot,
- j. a minimum of 5 m² of net floor space per person should be provided for use by the facility users, this aggregate floor space should be utilized for the purpose of group amenity areas and individual rest areas, and

4.6.3 Protective and Emergency Services

Definition: Protective and emergency services means a development which is required for the public protection of persons and property from injury, harm or damage together with the incidental storage of equipment and vehicles, which is necessary for the local distribution of utility services. Typical uses include police stations, fire stations and ancillary training facilities.

Conditions:

- 1) Must meet Use Zone Site Development Standards and conditions;
- 2) Appropriate noise, light, and separation measures shall be incorporated into the development to reduce nuisance impact on surrounding properties.

4.6.4 Public Gathering Places -Indoor

Definition: Public gathering places-Indoor means a building or part thereof designed and equipped to be used for public gatherings for entertainment, religious (place of worship), cultural, civic, educational, charitable, philanthropic or social purposes and may include, but are not limited to, a movie theatre, playhouse, museum, art gallery, place of worship, funeral home, community or cultural centre, library. These are smaller than regional institutional uses, like a hospital or college campus, as the patrons generally are not such a broad segment of society and therefore does not create the same level of activity in terms on onsite use and traffic.

Conditions:

- 1) Must meet Use Zone Site Development Standards and conditions;
- 2) Appropriate noise and separation measures shall be incorporated into the development to reduce noise impact on surrounding properties;
- 3) Where permitted as a discretionary use on a Use Zone Table in Chapter 3, a place of worship or an educational use shall conform to the frontage, building line setback, side yard, rear yard, lot coverage and height requirement specified for a single detached dwelling.

4.6.5 Public Gathering Places – Outdoor

Definition: Public gathering places-outdoor means an open-air assembly use requiring the minimum of permanent facilities, and included, but is not limited to, facilities in the form of or similar to, an outdoor worship service and informal outdoor recreation, including, but not limited to, a picnic or barbecue area, playground and walking or jogging trails, amphitheater; but does not include sport and recreation facilities or a recreation complex.

Conditions:

- 3) Required to submit a Planned Unit Development application (2.2.2 & 2.2.4)
- 4) Must meet Use Zone Site Development Standards and conditions;
- 5) Appropriate noise and separation measures shall be incorporated into the development to reduce noise impact on surrounding properties;
- 6) The use shall not negatively impact upon the associated activities such that the combined uses create a public safety or health concern or inconvenience.
- 7) The use shall not be permitted in close proximity to a residential area where, in the opinion of Council, the use or its associated activities will create a nuisance, such as the generation of fumes, noise, vibration, litter, and lighting, affecting the nearby residential area.
- 8) Where it is determined by Council, for public safety and convenience, that fencing is required; the area of the use shall be fenced in accordance with the requirements of Council;
- 9) Where it is determined by Council that washroom facilities are required, the use shall be required to provide washroom facilities in accordance with the requirements of the Digital Government and Service NL and Council;
- 10) Where it is determined by Council, a security deposit will be required to be submitted to the Town for the cleanup of the site and surrounding area of litter and debris which is generated by the activities or the use. The security deposit shall be returned upon the site and surrounding properties being left in a clean state that is satisfactory to Council.

4.6.6 Sports and Recreation Facilities

Definition: Sports and recreation facilities means land and a building, structure or part thereof, not part of a large institutional building, designed and equipped to be used for athletic and leisure activities, and may include, but not limited to, a health and fitness centre, bowling alley, curling rink; tennis, squash, handball and badminton courts; sports fields, outdoor tennis courts, outdoor ice surfaces or rinks, athletic fields, boating facilities, and informal outdoor recreation facilities, such as, cycle, walking or jogging tracks; golf course/driving range without resort facilities; but does not include a recreation complex but may include Public Gathering-Outdoor uses.

Conditions:

- 1) Must meet Use Zone Site Development Standards and conditions;
- 2) Appropriate noise and separation measures shall be incorporated into the development to reduce noise impact on surrounding properties;
- 3) Their environmental impact within the site can be contained and minimized;
- 4) The activity is not unduly detrimental to the wider amenity of the area; and,
- 5) The activity does not have a detrimental effect on neighbouring land uses or amenities.

4.7 RESIDENTIAL LAND USE CLASS

4.7.1 Single Detached Dwelling

Definition: A single detached means a detached dwelling containing one main dwelling unit which has a private entrance, and which is not attached to another dwelling; and, does not include mobile homes, but does include mini-homes or Tiny homes; but it may contain a subsidiary apartment (see 5.1.2)

Conditions:

- 1) Must meet Use Zone Site Development Standards and conditions;
- 2) In the Resource zone, a single dwelling may only be permitted only as accessory to an agricultural use. A dwelling is subject to the approval of the Land Stewardship Division and the Government Service Centre before a permit is issued by the Town.

4.7.2. Semi-Detached Dwelling (Double dwelling)

Definition: A semi-detached dwelling means a building containing two dwelling units, where each dwelling unit has a private entrance as compared to apartment buildings with a common entrance, where the units can be placed one above the other, or side by side, but does not mean a Single Detached Dwelling containing a subsidiary apartment. Both units must front on the street.

Conditions:

- 1) Must meet Use Zone Site Development Standards and conditions.

4.7.3 Townhouses

Definition: A townhouse or town home is a single-family home that shares one or more walls with other independently-owned units. They are often in rows of uniform homes, two stories or taller. Residents own their interior and exterior walls, lawn, and roof, as well as the insurance for both their home and property. Residential townhouses are usually three or more dwelling units, each unit separated vertically from the others, each of which must have an independent entrance to a front and rear yard immediately abutting the front and rear walls of the unit, and each of which may be located on a separate lot. All units front on a street.

Conditions:

- 1) Must meet Use Zone Site Development Standards and conditions;
- 2) Required to submit a Planned Unit Development application (2.2.2 & 2.2.4);
- 3) Shared walls must meet all national code regulations;

4.7.4 Apartment Building

Definition: Apartment building means a building containing three or more dwelling units which have a shared entrance and hallway but does not include a row dwelling or a subsidiary apartment.

Conditions:

- 1) Must meet Use Zone Site Development Standards and conditions;
- 2) Required to submit a Planned Unit Development application (2.2.2 & 2.2.4);

4.7.5 Mini-Home and Mobile Homes

(a) MINI-HOME -Definition: Mini-home means a sectional prefabricated dwelling designed for transportation after fabrication to a site, typically transported by means of flat-bed trucks, and coupled together mechanically and electrically to form a single structure situated on a concrete foundation, either a full basement or crawlspace, but does not include a mobile home. Mini homes do not have axles or a chassis.

(b) MOBILE HOME - Definition: Mobile home means a transportable factory-built single detached family dwelling unit:(a) which complies with space standards substantially equal to those laid down in the Canadian Code for Residential Construction and is in accordance with the construction standards laid down and all other applicable provincial and;(b) which is designed to be transported on its own wheels and chassis to a mobile home lot, and subsequently supported on its own wheels, jacks, posts or piers, or on a permanent foundation and connected to exterior public utilities , in order to be suitable for year round term occupancy.

Mobile Home or Mini Home Park: means a development under single or joint ownership, cared for and controlled by an operator where individual mobile or mini home lots are rented or leased with or without units placed on them and where ownership and responsibility for the maintenance and development of site facilities including underground services, access roads, communal areas, snow clearing and garbage collection, or any of the, are the responsibility of park management. It does not travel trailer park, campground or group dwellings.

Mobile Home or Mini-Home Subdivision: means a development requiring the subdivision of land whether in single or joint ownership into two or more pieces or parcels of land for the purpose of mobile home or mini-home lots and where the maintenance of streets and services is the responsibility of a municipality or public authority. A mobile home may not be located within a mini home subdivision; however, a mini home may be located within a mobile home subdivision.

Conditions:

- 1) A mobile home may be located outside a mobile home park or subdivision provided that the structure meets the following conditions:
 - a. The home is placed on a permanent foundation or otherwise permanently supported and fixed, with wheels and axles removed, and shall be provided with a visible foundation or skirting acceptably similar in appearance to foundations of dwellings in the immediate area;
 - b. The lot otherwise meets the standards of a residential lot.
- 2) Mini-home may be located outside a mini-home park or subdivision provided that the design is compatible with housing design of existing homes in the neighbourhood.
- 3) A mobile/mini home subdivision/park is required to submit a Planned Unit Development Application (2.2.2 & 2.2.4);

4.7.6 Cottage (or Cabin)

Definition: Cottage or cabin means a dwelling unit designed or intended for seasonal or recreational use and is not intended for use as permanent living quarters and does not include a vehicle as defined under the *Highway Traffic Act, 1990*.

Conditions:

- 1) Must meet Use Zone Site Development Standards and conditions;
- 2) Must meet building requirements under these Development Regulations, including the National Building Code, etc.
- 3) Remote or accessible (recreational) cottages will not be eligible for municipal
- 4) If a home in a residential area is used as a seasonal residence, it must be maintained to the standard of the neighbourhood as a full-time residence;
- 5) Recreational cottages with road access (usually a resource road) allocated on Crown land should preferably be located within a designated cottage development area by the Lands Branch, Government of Newfoundland and Labrador.
- 6) In the Resource zone, cottages are a discretionary use that may only be permitted if the Town is satisfied that it will not create an obligation to provide municipal services and that it will not have a negative impact on resource exploration and development within the Resource zone.

4.7.7 Group Home

Definition: A Group home is a Single Detached Dwelling used for children or young people who cannot live with their families, people with chronic disabilities who may be adults or seniors, or people with dementia. Typically, there are no more than six residents. There is at least one trained care-giver onsite 24 hours a day. Examples include, but are not limited to, Special Care Home, Nursing home, Supportive Living home, Convalescent/recovery/rehabilitation home, Palliative care home/hospice, Individual and family Social Service home, Reformatory without detention centre, and convent.

Conditions:

- 1) A personal care or group home is permitted in a dwelling unit that is adequate in size to accommodate the number of persons living in the group, inclusive of staff.
- 2) The use and appearance of the dwelling shall not materially differ from, or adversely affect, the amenities of adjacent dwellings or the neighbourhood.
- 3) Council may require special access and safety features to be provided for the occupants before occupancy is permitted.

4.8 UTILITIES AND PUBLIC INFRASTRUCTURE

4.8.1 Communications

Definition: Communications means a television, radio, cell phone, or transmission tower or antenna, as well other communications transmitting or receiving building or infrastructure and includes wireless communications facilities, such as, infrastructure regulated by the federal government that enables wireless communications including broadcast antennas, cellular phone towers including private antenna systems for ham radio and citizen band radio, mounted on the ground or on another structure such as a rooftop.

Conditions:

- a. Council may, within any zone, permit land or a building to be used in conjunction with telecommunications structures or antennas subject to the following standards:
 - a. must meet Industry Canada standards;
 - b. where it is deemed feasible, a new telecommunications structure or antenna will share existing telecommunications structure or antenna infrastructure or will modify or replace an

- existing telecommunications structure or antenna to accommodate the new and existing telecommunications structure or antenna provided the changes to the existing telecommunications structure or antenna do not detract from the appearance and character of the surrounding properties;
- b. the colour, location, and design of a new telecommunications structure or antenna will not detract from the appearance and character of the surrounding properties and do not negatively impact aesthetically on adjacent lands and uses; and,
- c. The site or the building on which the telecommunications structure or antenna is erected or situated should be landscaped or treated in such a manner to minimize the visual impact on the surrounding area.

4.8.2 Easement

Definition: Easement means the right to use land, most commonly for access to other property, or as a right-of-way for utility service.

Conditions:

1. No permanent building shall be constructed over any known easement, whether that easement has been assigned to the Town, a department of the provincial or federal government, or any utility company (i.e.: Newfoundland Power, telephone, cable television, Crown Land). Permanent buildings include, but are not limited to, all dwellings and accessory buildings.

4.8.3 Utilities

Definition: Utilities means a development that comprises a system or works including municipal services used to provide one or more of the following for public consumption, benefit, convenience or use:

- a. water;
- b. sewage disposal;
- c. drainage;
- d. fuel;
- e. electric power;
- f. waste management;
- g. street lighting;
- h. telecommunications,
- i. and includes minor buildings and the thing that is provided for public consumption, benefit, convenience or use but does not include a water treatment plant, sewage treatment plant, solid waste landfill, or power plant (including energy generating facilities in 4.4.4).

Conditions:

- 1) Must meet Use Zone Site Development Standards and conditions;
- 2) Water treatment plant, sewage treatment plant, solid waste landfill, or power plant will be reviewed as required by the development application process for the purposes of establishing conditions for development and ensuring appropriate referrals are made to agencies such as Environmental Assessment Division, Waste Management Division, etc.
- 3) No adverse effect on adjacent land uses is created.
- 4) The size and appearance of such works must be in keeping with adjacent uses; and,
- 5) Provision should be made for buffering in the form of landscaped areas between uses;

5.0 ACCESSORY USES & BUILDINGS AND HOME BUSINESSES

5.1 ACCESSORY USES

5.1.1 General Accessory Uses

Definition:

ACCESSORY USE (as defined in the *Minsters Development Regulations*) means a use that is subsidiary to a permitted or discretionary use and that is customarily expected to occur with the permitted or discretionary use;

Examples of accessory or subsidiary uses and buildings to a primary use include, but are not limited to, the following:

- a. facilities for the serving of food and alcoholic beverages in an arena or other public gathering place, adult day care, home care or senior's residence, marina, or hotel;
- b. childcare, catering, convenience and take-out food service maybe permitted as an accessory use to a recreational facility, provided that they are contained within the building envelope of the recreational building;
- c. a gift or souvenir shop in a museum, hotel or other public institutional establishment;
- d. an office, convenience store, or small catering establishment in a campground;
- e. a dock, wharf, slip or stage associated with a permitted use; exception includes a storage building and workshop only if it does not detract from the nature of the neighbourhood;
- f. a storage building or workshop;
- g. a subsidiary apartment which is a separate dwelling unit constructed within and subsidiary to a self-contained dwelling or commercial building;
- h. a home business;
- i. on a farm it can include a residence only associated an agriculture farm operation;
- j. a satellite dish or similar device attached to a building;
- k. a wind generator, solar panel, radio antenna, or similar device;
- l. an office or storage building associated with a commercial building; and,
- m. a workshop or storage building dock associated with an industrial use.

General Condition for all accessory uses:

1. Must conform to Use Zone Table in which the primary permitted use is located, unless otherwise stipulated in the conditions for accessory buildings in Section 5.2.

5.1.2 Subsidiary Apartments

Definition: Subsidiary apartment means a separate dwelling unit constructed within, or attached to a detached dwelling, and is subsidiary to a single detached dwelling.

Conditions:

1. One subsidiary apartment may be permitted in a single detached dwelling only;
2. A subsidiary apartment shall be contained within the same building as the primary residential use.

3. Council may consider a subsidiary apartment for seniors as a granny suite built as an attachment to the main floor of the principal single detached residential dwelling.
4. For the purpose of calculating lot area and yard requirements, the subsidiary apartment shall be considered part of the single detached residential dwelling.
5. A minimum of two off-street parking spaces shall be required, one for the primary use and one for the subsidiary apartment.
6. The minimum floor area required is 40 m² for a one-bedroom subsidiary apartment, plus 10 m² for each additional bedroom.
7. The apartment shall not alter the appearance of the structure as a single detached residential dwelling;
8. The apartment shall have a separate entrance/egress to the outside;
9. The apartment must be completely self-contained, with facilities for cooking, sleeping, and bathing.
10. For lots without municipal water, Digital Government and Service NL shall determine water and sewerage disposal requirements and a permit will be issued subject to its approval.

Recreational Vehicles

Definition: Recreation Vehicle or Recreational Trailer means a vehicle or portable structure designed to provide temporary living accommodation which is either self-propelled or mounted on, or pulled by another vehicle, and includes a travel/holiday trailer, camper trailer, truck camper, motorhome, fifth wheel trailer, tent trailer, travel trailer, camper van or recreational trailer or other similar vehicle, but not a mobile home or mini-home. A converted bus is not a recreation vehicle;

Conditions:

- a. Except where the owner of a RV is storing a personal use RV at his/her residence, a RV shall only be stored in a campground or on a vacant parcel of land that is located adjacent to the parcel of land on which the residence is located.
- b. The Town may issue temporary permits for a guest or visitor RV located on a residential property, where:
 - i. There is an existing dwelling;
 - ii. The Town is satisfied that the RV is only to be occupied on a temporary basis;
 - iii. The RV is wholly self-contained in respect of water supply and waste disposal, which is to say, it is not connected to the Town's water and/or sewer system.
- c. Recreational vehicles may be parked permanently on serviced lots that do not meet the minimum lot size for serviced dwellings; Requirements for permanent RVs are:
 - i. Shall comply with site development standards and sub-section' 6.1.7 Multiple uses on One lot;'
 - ii. Shall be located 2.4 metres from any building and 3 metres from the nearest part of a residential structure;
 - iii. Cannot be located in the front of the building line of the lot;
 - iv. Water and sewer services:
 - Where municipal water and/or sewer service is available, RVs shall hook up to municipal water and sewer services (no generator use allowed);
 - where there is no municipal water and/or sewer service, the parking of an RV is at the discretion of Council, however, the requirements of the Department of Digital Government and Service NL are mandatory for onsite services on such sites.
 - v. RVs shall be required to hook up to hydro service (no generators allowed);
 - vi. Town shall charge taxes for the provision of municipal services;

- vii. The state or condition of the RV or trailer to be allowed on a site shall be at the discretion of Council;
- viii. The RV or trailer shall not be used for commercial use, particularly Airbnb or other rental and shall not be used for commercial enterprises.

5.2 ACCESSORY BUILDINGS

5.2.1 Accessory Buildings – General

Definition: (as set out in the *Minster's Development Regulations 3/01*)

"ACCESSORY BUILDING includes:

(i) a detached subordinate building not used as a dwelling, located on the same lot as the main building to which it is an accessory and which has a use that is customarily incidental or complementary to the main use of the building or land,

- for residential uses, domestic garages, carports, ramps, sheds, swimming pools, greenhouses, cold frames, fuel sheds, vegetables storage cellars, shelters for domestic pets or radio and television antennae,
- for commercial uses, workshops or garages, and
- for industrial uses, garages, offices, raised ramps and docks";

General Conditions:

- 1) Accessory buildings are permitted in each use class provided the buildings are clearly incidental and complimentary to the main buildings' character, size and use.
- 2) Accessory buildings shall not be used for human habitation.
- 3) The side yard requirements set out in the applicable Use Zone Tables shall apply to accessory buildings wherever they are located on the lot but accessory buildings on two (2) adjoining properties may be built to property boundaries provided they shall be of fire-resistant construction and have a common firewall.
- 4) Quonset style/steel accessory buildings may be permitted within the Resource Use Zone only.
- 5) Accessory buildings shall not be located in an easement;
- 6) a Wharf/Boathouse/Slipway/Breakwater is an Accessory building that is allowed in any zone, subject to the following conditions:
 - a. Must meet Use Zone Site Development Conditions;
 - b. Appropriate noise and separation measures shall be incorporated into the development to reduce noise impact on surrounding properties;
 - c. Wharf/Boathouse/Slipway/Breakwater structures shall follow the guidelines for the *Construction and Maintenance of Wharves, Breakwaters, Slipways and Boathouses*
 - d. The Applicant must obtain a permit under of the *Water Resources Act, 2002* under Section 48 for any infilling or dredging work associated with these structures or other works near or in any body of water prior to the start of construction. Contact: Water Rights & Investigations Section.

5.2.2 Accessory Buildings - Residential Use Class

Conditions

1) Location:

- a. An accessory building shall not be built within any easement area;
- b. At the discretion of Council,:
 - i. an accessory building may only be allowed to be located in front of the building line (front yard) on the street which the building has its legal civic address where it is not possible to construct an accessory building in the back yard.
 - ii. an accessory building on a corner lot may be located in front of the building line on the flanking yard provided the location does not impede visibility on the flanking street, and the accessory building is set back a minimum of 8 metres from the flanking street;

provided that:

- i. A public notice has been advertised in accordance with the requirements for variances;
- ii. The placement of the building must not negatively affect neighbouring properties;
- iii. A site plan is submitted showing all buildings on the lot including the proposed accessory building.

2) Size: The maximum lot coverage of the principal buildings and accessory buildings on a lot shall not exceed the maximum lot coverage allowed in the zone development standard requirements provided that, the accessory building is:

- a. no larger than the primary residence;
- b. considered for approval by the Authority on a case by case basis taking into account the following factors:
 - i. the proposed location, design, height, and building materials for the accessory building;
 - ii. the proposed use of the accessory building;
 - iii. an assessment of the site's characteristics such as a property configuration, topography, vegetation;
 - iv. proposed fencing and enhanced landscaping; and, a determination of neighbourhood character and fit.

3) Residential lots may have more than one accessory building provided that the maximum combined floor area of all buildings shall not be greater than the maximum lot coverage as set out in the Use Zone Table.

4) Setbacks:

- a. A minimum of 0.5 metres from any property boundary; and,
- b. 2.4 metres from any building and 3 metres from the nearest part of a residential structure;

5) Height:

- a. At the discretion of Council, where the residence (primary use) is one-storey in height, the accessory building may exceed the height of the primary building;
- b. Where the primary building (single detached dwelling, detached dwelling, townhome, etc.) is more than two stories in height, the accessory building cannot be greater than $\frac{2}{3}$ the height of the primary building;

6) Accessory buildings shall not be used for commercial or industrial uses on a residential property, regardless of the use zone in which it is located, unless Council has issued a permit for such use;

- 7) Minor vehicle repairs or maintenance may be undertaken in a driveway; but major repairs to vehicles must be undertaken inside an accessory building;
- 8) No truck, bus, semi-trailer, shipping container or other vehicle body shall be used as an accessory building);
- 9) An accessory building may be used for a home business as outlined in Home business section.
- 10) Exterior Cladding: With the exception of greenhouses, the exterior cladding of the accessory building should match or coordinate with the exterior siding of the main dwelling on the lot and should be residential in character.
- 11) In making decisions with respect to accessory buildings, Council shall consider:
 - a. The location of the accessory building on the lot;
 - b. The size of the accessory building compared to the dwelling on the lot and the size of structures on neighbouring properties;
 - c. Visibility of the structure from neighbouring properties and/or street;
 - d. If the accessory building will block a view and/or light from adjoining properties;
 - e. The use of the accessory building;
 - f. Site conditions, such as topography and the presence of wetlands; and
 - g. Any other on-site conditions that may warrant Council's considerations.

5.2.3 Accessory Buildings – Non-Residential

An accessory building associated with a non-residential use shall be permitted, subject to the following requirements:

- 1) an accessory building shall be located on the lot so that it has no undesirable impact on the private enjoyment of adjoining residential lots;
- 2) the use of an accessory building shall be directly related to the principal use or building on the lot;
- 3) the maximum floor area of an accessory building shall be 100 m² or seven percent (7%) of the lot coverage, whichever is lesser;
- 4) an accessory building shall not be erected or placed upon any easements;
- 5) an accessory building shall maintain a minimum side yard and rear yard of 1 m;
- 6) an accessory building shall maintain a minimum separation distance of 2 m from the main building;
- 7) radio and television antennae should have a maximum height of 15 m;
- 8) the exterior siding of an accessory building should match or be complimentary to the exterior siding of the principal building on the lot;
- 9) a temporary construction trailer used for temporary office or accommodation or storage during construction is not subject to the requirements of 5.1.3-Recreation Vehicles; but shall be required to obtain a permit from the Town

5.3 HOME BUSINESS IN THE RESIDENTIAL LAND USE CLASS

Accessory uses in residential areas are primarily those subsidiary activities occurring in homes; these are most commonly referred to as 'home businesses' and are sufficiently prevalent to require specific standards to ensure that residential zones can be protected for the residential enjoyment of residents.

5.3.1 General Home Business

Definition: General home business means a subsidiary use of a dwelling or associated accessory building for commercial use involving the provision or sale of goods and/or services without detracting from the residential character of the neighbourhood in terms of traffic, or any other nuisance. This does not

include Remote work (also known as work from home [WFH] or telecommuting) is a type of flexible working arrangement that allows an employee to work from remote location outside of corporate offices.

Home Business examples may include, but are not limited to:

- i. Professions, such as an accountant, architect, auditor, engineer, realtor, insurance agent, planner, lawyer;
- ii. Artisan and other home crafts;
- iii. Telephone and mail order business;
- iv. Food preparation for catering services and baking;
- v. Music and dance lessons and educational tutoring
- vi. Personal service that do not disrupt the residential character of the neighbourhood, such as a hairdressing, tailor, photographer, pet groomer, caterer's establishment, shoe repair, dressmaking, sewing repairs and tailor shop, small appliance, clock/watch, bicycle, ski and snowboard and computer repair, locksmiths, manicurists;
- vii. Care services, such as child care, or home-care; and similar occupations or businesses.
- viii. Art gallery and framing shop;
- ix. Pet grooming services;
- x. Bed and Breakfasts;
- xi. Boarding house;
- xii. Home Care-Residential;
- xiii. Furniture repair and upholstery;
- xiv. Sale of bedding plants and trees grown on the same lot;
- xv. Any business applying for only a phone/fax/internet service is permitted;

Exclusions:

An accessory home-based business shall not include any business activity related to any of the following uses:

- i. Occupations that discharge or emit odors, noxious or toxic matter or vapors; heat, glare, noise and/or radiation;
- ii. The salvage, repair, maintenance or sales of motor vehicles, or motor vehicle engines or parts;
- iii. Tow truck operations;
- iv. The use of mechanical or electrical equipment except as ordinarily utilized in purely domestic, household, recreational hobbies or a home office use;
- v. The use of any motor vehicle exceeding 4,500 kg licensed gross vehicle weight, or a commercial vehicle unless such vehicle is completely enclosed within a building;
- vi. Materials and commodities that involve delivery to and from the home-based business residence in such bulk or quantity as to require regular or frequent delivery by a commercial vehicle or trailer;
- vii. Business that result in traffic congestion, on street parking overflow, electrical interference, fire hazards or health hazards;
- viii. Veterinary clinics, pet breeding and boarding kennels;
- ix. Orchestra and band training;
- x. Office uses that generate regular daily visits by clients, as in a clinic;
- xi. Public gathering use;
- xii. Warehouse outlet;
- xiii. Contractors Yards;
- xiv. Adult Entertainment Uses; and,
- xv. Any other use that is not complimentary to the quiet enjoyment of a residential neighbourhood.

General Development Conditions for Home Businesses:

- 1) The use is clearly subsidiary to the residential use, does not alter the character of the property or detract from the residential character of the neighbourhood. The primary use of the property remains residential and the scope and intensity of the use classes is entirely compatible with the residential uses of the property and neighbourhood;
- 2) The external appearance of the dwelling or accessory building shall not be changed by the home business.
- 3) Activities associated with the use are not hazardous, and are not a nuisance to the occupants of adjacent dwellings; no mechanical equipment is used except that is reasonably consistent with the use of a dwelling
- 4) No regular parking of commercial vehicles or trailers except for one vehicle with a gross weight of no greater than one tonne will be permitted.
- 5) The residence is occupied by the operator of the home business.
- 6) The business within the dwelling must be owned and operated by 1 (one) resident of the dwelling. The property owner must authorize an application for a home business by a resident who is not the owner of the property. Working within the residence, the home business is limited to 1 (one) employee or staff in addition to the owner/operator.
- 7) There shall be no wholesale or outdoor storage or display of goods or equipment.
- 8) There shall be no use or storage of hazardous or dangerous materials.
- 9) Any retail sales are incidental and subsidiary to the approved use; no wholesale or retail sale of goods is externally apparent, for example, if sale of crafts occurs, it does not occur through walk-in or drive-in trade. A home-based business is not a retail shop, nor for customer destination wholesale sales.;
- 10) The residential lot has sufficient area to accommodate the parking and loading requirements of the dwelling unit and the home business. In addition to the two required parking spaces for a residential zone use, a home-based business shall provide one additional parking space for each non-resident employee working at such facility. The home base business applicant should provide a site plan that indicates the parking space's location and any landscape improvements related thereto at time of business license application.
- 11) The only home businesses that can be conducted outside the dwelling or accessory building are Non-farm operation animal husbandry and market or home garden uses as defined under 'Agriculture – Urban' and Child Care.
- 12) A non-illuminated identification sign not exceeding 0.2 m² in area shall be permitted provided that the sign is consistent with the residential character of the neighbourhood.
- 13) The use must be carried out inside the dwelling unit or inside an accessory building located on the same lot; the home business will occupy:
 - a. no more than thirty percent (30%) of the total floor area of the dwelling unit to a maximum of 55 m² can be used for the home occupation; and,
 - b. the home business can be housed all or in part in 1 (one) accessory building.
- 14) Council may require fencing, screening, and/or a minimum buffer to protect the amenity of adjacent uses.
- 15) The home business will not create traffic safety, congestion or parking concerns. No home business will operate between 9 pm and 7 am.
- 16) The home business will adhere to all other conditions that Council considers necessary to protect the amenity of adjacent uses and the neighbourhood.
- 17) The home business will not use water or generate sewage in excess of what is normal is the residential area and can be accommodated by the municipal water supply and sewage system.

5.3.2 Development Conditions for Specific Home Businesses

5.3.2.1 Bed and Breakfast

Definition: Bed and breakfast, sometimes referred to as a hospitality home or inn, means an owner-occupied or owner-managed dwelling for paid temporary accommodation. The establishment may include a self-serving dining area for the use by overnight guests. Catered dining may be considered on a limited-use basis. It does not include a hotel, motel or hostel.

Conditions:

- 1) The principal use of the residential dwelling unit shall continue to be the home for the ongoing occupation by a single family; no other use such as for a Residential Care or Boarding use shall be permitted at the same time as a Bed and Breakfast use;
- 2) Bed and Breakfast shall meet the requirements of the Tourism Establishment Regulations under the *Tourism Establishments Act, 1996* and the requirements of the Department of Digital Government and Service NL;
- 3) A Bed and Breakfast Use is not permitted within a subsidiary apartment, a mobile home or within multi-unit dwellings units in the zones.
- 4) Must conform to Use Zone Table and conditions

5.3.2.2 Boarding House

Definition: Boarding house or lodging house means a single detached dwelling in which rooms are regularly rented to 3 or more persons other than the immediate family of the owner or tenant. Guests are semi-permanent boarders/lodgers, whereas hotel guests are travelers and transient guests. For clarification, no permit is required for 1 or 2 boarders in a single detached dwelling.

Conditions:

- 1) Must conform to Use Zone Table and conditions and General Standards for Home Businesses

5.3.2.3 Home Care: Residential

Definition: Home care or family and group care means a single detached dwelling accommodating up to but no more than six (6) persons exclusive of family or staff receiving care in a home-like setting, for example, group homes, halfway house, child, adult care (seniors) or disabled persons.

Conditions

A family group care centre use is permitted in any dwelling that is adequate in size to accommodate the number of persons living in the group, inclusive of staff, provided that, in the opinion of Council:

- 1) The section of the street on which the use is located must have sufficient area and sight distance for the safe and convenient drop off and pick up of children without hindering the safety and convenience of vehicular and pedestrian traffic on the street, or the development provides adequate off-street drop off or pick up spaces;
- 2) the use is compatible with nearby uses; that is, the use of the dwelling does not materially differ from, nor adversely affect, the amenities of adjacent residences or the surrounding neighborhood;
- 3) the operator of the Home Care shall maintain the dwelling in which the use is located as his/her primary residence;
- 4) Council may require special access and safety features to be provided for the occupants before occupancy is permitted.

6.0 GENERAL REGULATIONS

The following sections contain standards and conditions that may be relevant in any zone for any development subject to the site location and proposed use or development.

6.1 LOT AND BUILDING SITING

6.1.1 Lot Size Integrity

- 1) No lot shall be reduced in area, either by the conveyance or alienation of any portion thereof, such that:
 - a. the lot area, frontage, front yard, rear yard, and side yards are less than the minimums permitted by these Regulations for the zone in which such lot is located, and
 - b. the lot coverage of all buildings exceeds the maximum permitted by these Regulations for the zone in which such lot is located.
- 2) Where any part of a lot is required by these Regulations to be reserved as a yard, it shall continue to be so used regardless of any change in the ownership of the lot;
- 3) Each building lot shall independently have the required front/side/rear yards and no yard from an adjoining lot shall be deemed to be part of that lot for the purpose of computing the area available for building purposes.

6.1.2 Unsubdivided Land

Development is not permitted on unsubdivided land unless sufficient area is reserved to satisfy the yard and other allowances required in the Use Zone in which the property is located. These requirements must be retained when the adjacent land is developed.

6.1.3 Lot to Front on to a Public Street

1. All individual lots, including infill lots, must front on to a publicly maintained road (Federal, Provincial or Municipal) and have independent, approved access. Exceptions include: (1) a lot within a Planned Unit Development where there may be an internal road plan; however, the Planned Unit Development must front onto a publicly maintained road; and (2) natural resource uses and associated industries, i.e., agriculture, forestry, mineral working, etc.
2. The front wall of a dwelling shall face the street on which it is located and shall have a civic number easily visible for fire and emergency services (see 6.1.2).

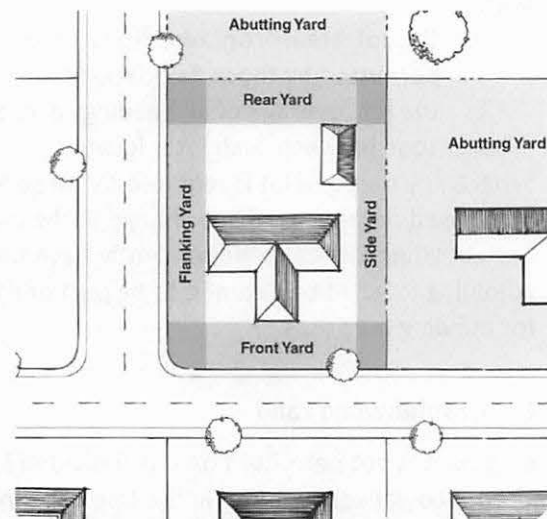
6.1.4 Building Line and Setbacks (Refer to appendices)

1. Council may vary established building lines on an existing or proposed street under 2.4.1 taking into consideration that it:
 - a. does not create an obstruction to other dwellings on the street,
 - b. is sympathetic to the location and setback of adjacent buildings,
 - c. does not create a safety hazard, and
 - d. is not a hindrance to municipal snow clearing or snow storage operations on the street.
2. The building line setback is measured from the front property line where the property line is the same as the road reservation; if the property line is different from the road reservation, then the building line is measured from the road reservation.

3. Adequate building setback from roads shall be required in order to maintain road standards, consider public safety requirements for side/back/front yards; and conform to the existing development pattern; and, ensure adequate provision is made for light, privacy, and amenity.
4. Setbacks should be sufficient to allow for landscaping of front yards, vehicle off-street parking and take into consideration Town service obligations, such as, snow clearing;
5. To encourage a more interesting streetscape Council can allow staggered building line setbacks
6. Council, at its discretion, may allow development to complement existing building setbacks of adjoining properties by varying the yard requirements after notification of the proposed variance is given to neighbouring property owners in accordance the section on Variances in these Regulations.
7. If required, the building line as set out in the provincial ***Building Near Highways Regulation*** along any provincial highway, must be adhered to.

6.1.5 Flanking or Corner lots

In the case of a corner lot, the shortest lot line facing the street shall be the front lot line; therefore, the other lot line is the flanking side yard, and in the case of double fronting lots or where the lot lines are equal in length, the front lot line shall be determined by the orientation direction of the majority of adjacent neighbourhood buildings, and the other lot line is the flanking side yard.



6.1.6 Side Yards

An unobstructed side yard shall be provided on the exposed sides of every building in order to provide access for the maintenance of that building.

6.1.7 Multiple Uses on One Lot

Where two or more different uses may exist in a single building, more than one main building may be permitted on a single lot, or a single lot may contain more than one permitted and a discretionary use, provided that each use shall conform to all requirements in these regulations that are applicable to that use. *Exception:* This does not apply to a single detached dwelling that is not part of a planned unit development.

Multiple use may not be permitted where the Authority determines that the proposed use would not be compatible with existing uses on or adjacent to the lot by reason of safety, amenity, appearance, or nuisance.

Where more than one main building is developed on a single lot, sufficient area shall be reserved to satisfy the yard requirements and other allowances outlined in the Use Zone Table applicable to the lot. These allowances shall be maintained when the adjacent land is developed.

6.1.8 Outdoor Storage

- 1) The Council may require screening from street and other surrounding development which could include fencing or landscaping.
- 2) Council may prohibit outdoor storage in the front yard or side yards, as appropriate to the surrounding neighbourhood or for public health and safety reasons.
- 3) The Council may, where outdoor storage is unsightly or dangerous to health or safety, order the owner or occupier of the site to remove and dispose of unsightly or dangerous materials or buildings, or restore the unsightly or dangerous materials or buildings to a more acceptable and pleasing condition.

6.1.9 Civic numbering

The front wall of a building shall face the street on which it is located and shall have a civic number easily visible for fire and emergency services.

6.1.10 Building Design and Town Character

Wherever possible, the siting of a building on a lot should be configured to optimize winter solar exposure and take into consideration street/building layout, shading, landscaping, and on-site parking. All building materials for exterior finish shall be subject to approval of Council in respect to acceptable visual quality and design appearance. Any outside elements including exposed ductwork, outside air conditioning units, cooling towers and tanks are subject to the approval of Council in respect to acceptable visual quality.

Council shall encourage the retention of the style, size, scale, colour and form of buildings in Norris Point, and the preservation of heritage structures. When reviewing applications for development, Council shall consider whether the proposed development is complementary to surrounding buildings in terms of size, scale, style and form.

6.2 LANDSCAPING, BUFFERS AND NUISANCE & UNSIGHTLY USES

6.2.1 General Requirements – Residential, Commercial and Industrial zones

- 1) No site work (clearing or grubbing) shall commence until a development permit is issued including conditions regarding existing site vegetation and proposed landscaping treatment.
- 2) The provision of adequate and suitable landscaping or screening may be made a condition of any development permit for a new development or the renovation of an existing building that includes site work, where, in the opinion of the Town, the landscaping or screening is desirable to preserve amenity and/or protect the environment.
- 3) Proposed landscaping or a minimum of suitable ground cover must be achieved within a reasonable timeline after completion of the work approved in the development permit as determined by Council;
- 4) The Council may require a landscape deposit or a financial guarantee (refer to subsection 2.5.3.1) in the amount to cover the costs of the landscaping of the lot or area as a condition of the Development Permit:
- 5) The deposit shall be paid prior to the issuance of the applicable permit by the Town.
- 6) The deposit shall be returned upon the successful completion of the landscaping to the satisfaction of the Town.

- 7) The amount of the landscape deposit may be set at the amount required to meet minimum suitable ground cover to prevent soil erosion.
- 8) Wherever grass is a requirement for the development of a lot or space, a minimum topsoil depth of 100 mm will be required for the planting of grass or the laying of grass sods.
- 9) To preserve existing natural vegetation on a new site, at the direction of Council, the limits of new development should be delineated in the field and site work will be located in such a manner to minimize disruption on the existing and surrounding natural vegetation.
- 10) All areas that are disrupted by construction should be reinstated by the developer using natural landscaping with a minimum of topsoil (100 mm) and grass.
- 11) Council may require the planting of trees as a condition of a development permit approval.
- 12) All landscaping must be maintained in good condition, not create a nuisance, and provide sufficient cover to prevent soil erosion.

6.2.2 Landscaping requirements for subdivisions

- 1) Wherever possible, natural areas should be maintained in their natural state and the destruction of these natural areas by development should be minimized. If the natural area is a part of a public open space area, the developer should prepare a landscape plan integrating the natural areas with the portions of the open space area that is to be developed for recreational purposes. The plan will illustrate the grading relationships between developed and natural areas of the park.
- 2) Minimum landscaping of the recreational open space area should be topsoil and grass seed, as determined by the Town. Note that mulch or pebbles alone are not considered landscaping unless they are part of an overall landscape plan.
- 3) Where it is determined by Council that berming or a swale is required, or that major sloping occurs within, or outside, the normal boundaries of a lot, it shall be the developer's responsibility to landscape the berm, swale or slope with a minimum of grass.
- 4) A landscape deposit may be required as part of the Subdivision Agreement to be returned upon the acceptance of the area by Engineering Services.

6.2.3 Buffers and Separation Distances Between Land Uses

Definition: Buffer means a berm, wall or opaque fence, row of trees or shrubs, hedge, fence, or distance separation that provides a barrier between incompatible uses intended to obstruct or reduce the noise, lighting glare, unsightly views or any other nuisance of one land use or property onto another. Council may require landscaping and screening buffers for a proposed development in order to provide:

- a. an acoustic barrier;
- b. an attractive visual continuity and appearance between developments or on an individual site;
- c. delineation of an area; and
- d. protection for the natural environment.

6.2.3.1 Buffer between Residential and -Non-residential uses

A screen or separation between different or incompatible uses, principally between residential and non-residential uses, will consist of either a screen of a minimum height of 2.4 m and a buffer of 10 m between residential and industrial and 3 m between residential and commercial.

Where an industrial, commercial or public institutional development permitted in any Use Zone abuts a street that is used as an access into a residential area or zone, a structural barrier or

fence may be required in the flanking street side yard by Council and the structure or barrier shall be maintained by the owner or occupier of the property to the satisfaction of Council.

6.2.3.2 Separation Buffers

The following tables provide recommended and mandatory separation distances between various types of land uses that may not be compatible, depending upon location and site conditions. The first table deals with Non-Residential uses adjacent to or near Residential uses; and the second table deals with non-residential uses and roads and other non-residential uses and roads.

Separation Between Non-Residential Uses and Residential Uses (minimum)		
Non-residential uses:	Buffer (m)	Mandatory (M) or Recommended ((R)
Agriculture – farm operation for livestock	600	M
Amusement establishment	45	R
Auto repair, body repair, car wash	20	R
Bar, club, lodge,	100	R
Cottage	-	At discretion of Council
Industrial – general and hazardous	100	R
Industrial – light	10	R
Kennel - > 4 dog runs	215	R
Kennel – four or fewer dog runs	100	R
Mineral working	300	M
Public institutional	3	R
Restaurant – drive through	3	R
Salvage/scrap yard	200	R
Solid waste recycling/disposal & composting sites	300	R

Separation Between Non-Residential Uses (minimum)		
Uses	Separation distance in metres (m)	Mandatory (M) or Recommended (R)
Agriculture farm operation	45 from Centerline of Street	M
Cottage	30 m from Watercourse	M
Mineral working	150 m from proposed development	M
	90 m from Designated Protected Road	M
	50 m from Local public roads	M
	50 m Commercial, public & institutional	M
Salvage/scrap yard	100 m from Existing/future commercial	M
	25 m Public highway or street	M

Separation Between Non-Residential Uses (minimum)		
	50 m from Watercourse/water body	M
Solid waste recycling/disposal and composting sites	150 m from Potential development areas	R
	50 m from Watercourse/ water body	M
	90 m Class I and II Protected Roads	M
	50 m from Class III and IV Protected Roads & local roads	M

When evaluating the type and location of buffers, Council should consider general wildlife habitat and landscape connectivity for habitat protection. This could include:

- Maintaining appropriate riparian buffers, which are natural green belts along wetlands and waterbodies (ponds, rivers, creeks etc.). The Wildlife Division recommends a 30 m minimum undisturbed natural vegetated green belt could be a standard requirement when dealing with any type of land use activity; wider green belts are suggested when bordering land uses include for example agricultural practises.
- To maintain landscape connectivity, green belts should be connected to forested areas or other habitat patches to create travel corridors for various wildlife species when considering retention of vegetation on development sites during lot clearing.
- Council should consider restricting vegetation clearing should always be done outside the May 01 to July 31 period (some raptors start breeding in March) as disturbance can be most detrimental during that sensitive breeding/ young rearing period.

6.2.4 Prohibition on Land Use and Development that create Nuisance, Danger or are Unsightly

Definitions:

Nuisance means anything that is obnoxious, offensive or interferes with the use or enjoyment of property, endangers personal health or safety, or is offensive to the senses. This could include that which creates or is liable to create a nuisance through emission of noise, smoke, dust, odour, heat, light, fumes, fire or explosive hazard; results in the unsightly or unsafe storage of goods, salvage, junk, waste or other materials; poses a hazard to health and safety; or adversely affects the amenities of the neighbourhood or interferes with the rights of neighbours to the normal use and enjoyment of any land or building;

Dangerous or unsightly means partly demolished, decayed, deteriorated or in a state of disrepair so as to be dangerous, unsightly or unhealthy, and includes property containing:

- ashes, junk, cleaning of yards or other rubbish or refuse or a derelict vehicle, vessel, item of equipment or machinery, or bodies of these or parts thereof,
- an accumulation of wood shavings, paper, sawdust, dry and inflammable grass or weeds or other combustible material,
- an accumulation or collection of materials or refuse that is stockpiled, hidden, or stored away and is dangerous, unsightly, unhealthy, or offensive to a person, or
- any other thing that is dangerous, unsightly, unhealthy or offensive to a person, and includes property, a building or structure with or without structural deficiencies

- i. that is in a ruinous or dilapidated condition,
- ii. the condition of which seriously depreciates the value of land or buildings in the vicinity,
- iii. that is in such a state of non-repair as to be no longer suitable for human habitation or business purposes,
- iv. that is an allurements to children who may play there to their danger,
- v. constituting a hazard to the health or safety of the public,
- vi. that is unsightly in relation to neighbouring properties because the exterior finish of the building or structure is not maintained,
- vii. that is a fire hazard to itself or to surrounding lands or buildings,
- viii. that has been excavated or had fill placed on it in a manner that results in a hazard, or
- ix. that is in a poor state of hygiene or cleanliness;

Condition:

1. No building or land shall be used for any purpose which may be a nuisance, dangerous or unsightly.

6.3 STREETS, OFF-STREET LOADING AND PARKING

6.3.1 Streets and Access to streets

- (1) All development must have independent, approved access.
- (2) A new street may not be constructed except in accordance with and to the design and specifications established by Council.
- (3) Access(es) shall be located to the specification of Council so as to ensure the greatest possible convenience and safety of the street system and Council may prescribe the construction of service streets to reduce the number of accesses to collector and arterial streets.
- 1) No vehicular access shall be closer than **10 m** to the street line of any street intersection, or **20 m** to the street line of a street intersection in the case of a collector or arterial road.
- (4) Access shall be located so that there is no visual obstruction for drivers of vehicles entering or exiting the development; therefore, to protect sightlines (view) of motorists and pedestrians:
- (5) All occupied lands within **7 m** of a street intersection should be kept free of any shrubs, plants, and trees that will impede the line of vision clear for motorists and pedestrians, and
- (6) No building or structure should be permitted to be erected, moved, enlarged, or reconstructed on any land that is within **7 m** of a street intersection.
- (7) In order to control access to streets, Council may, by the adoption of an Access Plan:
 - a. determine the number, location and layout of accesses to a street;
 - b. require an access to a service street, where direct access to an arterial street is not desirable;
 - c. require two or more properties to share a joint access to an arterial street where individual accesses would not be desirable; and,
 - d. Where Council has adopted an access plan, the location of accesses to existing and new developments shall be in accordance with that plan.
- (8) All access to a provincial highway is determined by the Department of Transportation and Infrastructure (Note: access permits are administered by Digital Government and Service NL).
- (9) Notwithstanding the above subsections, the following types of development may be allowed on lots that front on to a private road provided that arrangements are made for the maintenance of the on-site road, but that the road is not maintained by a Council at public expense:
 - d. commercial rental cottages;
 - e. seasonal commercial uses related to tourism;
 - f. resort developments;

- g. seasonal cottage developments not intended for permanent residential use; and,
- h. vacant land condominium subdivisions.

6.3.2 Shared Driveway (Access)

Definition: A Shared Driveway (Access) means a roadway within private property that is privately owned, maintained and used for vehicular travel by the owner and those having express or implied permission from the owner, but not other persons. Their main function is to provide access to the private land. Most private roads are not designed to the same standards as public streets.

Conditions:

1. A shared driveway is considered a private road and it shall not be maintained by Council;
2. No more than three properties are allowed to have a shared driveway (private road);
3. All primary buildings accessed by a shared driveway must have a street number visible from the street in order to meet public safety and emergency requirements.

6.3.3 Off-Street Loading Requirements

- 1) Where Council deems necessary, for every building, structure or use requiring the shipping, loading or unloading of animals, goods, wares or merchandise, one or more loading spaces will be provided and maintained on the lot measuring at least 15 m long and 4 m wide with a vertical clearance of at least 4 m. The space will have direct access to a public street or to a driveway of a minimum width of 6 m that connects to a public street.
- 2) The number of loading spaces to be provided will be determined by Council during application review.
- 3) The loading spaces required by this Regulation will be designed so that vehicles can maneuver clear of any street and so that it would not be necessary for any vehicle to reverse onto or from a street.

6.3.4 Parking

6.3.4.1 Parking Area Standards

- 1) For every building, structure or use to be erected or enlarged, there shall be provided and maintained a quantity of off-street parking spaces sufficient to ensure that the flow of traffic on adjacent streets is not impeded by on-street parking of vehicles associated with that building, structure or use. Off-street parking requirements are set out in Section 7.2.3.
- 2) Each parking space, except in the case of a single detached, semi-detached or attached dwelling, will be made accessible by means of a right-of-way at least 3 m wide.
- 3) Residential parking spaces shall be provided on the same lot as the dwelling or dwellings.
- 4) No regular parking of commercial vehicles or trailers except for vehicles with a gross weight of no greater than one tonne will be permitted in a residential zone unless specific provision has been made for this type of parking with the approval of Council.
- 5) Parking space for apartment buildings should be provided in the rear yard where possible.
- 6) Non-residential parking spaces shall be provided not more than 200 m from the use for which the parking is required.
- 7) The parking facilities required by this Regulation will, except in the case of single detached, semi-detached or attached dwellings, be arranged so that it is not necessary for any vehicle to reverse onto or from a street.

- 8) Other requirements for parking areas are as follows:
- The parking area will be constructed and maintained to the specifications of Council,
 - Lights for illumination of the parking area will be arranged so as to divert the light away from adjacent development,
 - Except on a service station or industrial lot, no gasoline pump or other service station equipment will be located or maintained in a parking area,
 - ,
 - Where Council deems that strict application of the parking requirements is impractical or undesirable, Council may as a condition of a permit require the developer to pay a service levy in lieu of the provision of a parking area, and Council will use the full amount of the levy for the provision and upkeep of alternative parking facilities within the vicinity of the development.
- 9) Where, in the opinion of Council, strict application of the above parking requirements is impractical or undesirable, Council may, as a condition of a permit, require the developer to pay a service levy in accordance with these Regulations in lieu of the provision of a parking area, and the full amount of the levy charged should be used by Council for the provision and upkeep of alternative parking facilities within the general vicinity of the development.

6.3.4.2 Parking Development Plans

Council may exempt or change all the off-street parking required under Section 7.1 for a designated area, provided the development within the designated area is controlled by a Planned Unit Development.

6.3.4.3 Off-Street Parking Requirements

- The off-street parking requirements for are set out in the following table, and for those uses not indicated, then the parking and off-loading requirements are at the discretion of Council. In the case of developments that include more than one use or development, these standards shall be regarded as cumulative.
- Adequate off-street provision for the drop-off and pick-up of persons will be provided on the same lot as the development unless otherwise stipulated by Council.
- The number of spaces to be provided for off-street parking will be in accordance with the following table.

USE/DEVELOPMENT	MINIMUM OFF-STREET PARKING REQUIREMENT
Amusement	One space for every 15 m ² of gross floor area
Animal Grooming	One parking space for every 20 m ² of gross floor area
Apartment Building	Three spaces for every two dwelling units
Automotive Sales	In addition to the parking spaces required for the principal building, one parking space for every 20 vehicles of capacity for sales display at the automotive sales lot
Bakery	One parking space per 15 m ² of net floor area
Bank	One parking space per 15 m ² of net floor area
Bank – Drive through	One parking space per 15 m ² of net floor area
Bar (night club)	One parking space for every 5 m ² of seating area

USE/DEVELOPMENT	MINIMUM OFF-STREET PARKING REQUIREMENT
Bed and Breakfast	One parking space per guest room in addition to the two spaces for the dwelling unit
Car Wash	One parking space per washing bay and one parking space for each 30 m ² of office space
Clinic	Three parking spaces per examining room
Club and Lodge	One space for every 3 persons that may be accommodated at one time
Commercial Garage	One parking space per 30 m ² of net floor area (parking provision for the storage of new & used vehicles for sale shall not be counted towards this requirement)
Convenience Store	One space for every 20 m ² of gross floor area
Public Gathering Places	One space for every 60 m ² of gross floor areas
Day Care-non-residential	One space for every 30 m ² of gross floor area
Home Care-residential	One parking space per 30 m ² of net floor area
Semi-Detached (Double) Dwelling	Two spaces for every dwelling unit
Dry Cleaning	One parking space per 30 m ² of net floor area
Educational	Schools - 2 spaces for every classroom; Further education - 1 space for every 5 persons using the facilities (students, faculty and staff)
Funeral Home	One parking space for every 5 m ² of gross floor area used by visitors
Furniture & Appliance Showroom	One parking space for every 50 m ² of gross floor area
General Industry	One parking space for every employee
General Service	One space for every 25 m ² of gross floor area
Hazardous Industry	One parking space for every employee
Health Club	One parking space for every 20 m ² of gross floor area
Hotel	One parking space for every 3 sleeping units plus one parking space for every 15 m ² of banquet seating area
Light Industry	As specified by Council but not less than one space per 50 m ² of gross floor area or 5 parking spaces, whichever is greater
Medical and Professional	One space for every 25 m ² of gross floor area
Medical Treatment and Special Care	Once space per 22 m ² of suite or ward area
Mobile & Mini Homes	Two spaces for every dwelling unit
Office	One space for every 30 m ² of gross floor area
Personal Service	One space for every 25 m ² of gross floor area
Public Gathering Place-Indoor	One space for every 6 seats; or one space for every 15 m ² of gross floor area
Regional Institutional Use	One parking space for every 10 spectators that may be accommodated at one time
Restaurant	One parking space for every 5 m ² of seating area
Restaurant – Drive Through	One parking space per 5 m ² of seating space
Restaurant -Take-out	One space for every 25 m ² of gross floor area
Retail	One space for every 20 m ² of gross floor area
Row Dwelling	Two spaces for every dwelling unit

USE/DEVELOPMENT	MINIMUM OFF-STREET PARKING REQUIREMENT
Service Station	One space for every 20 m ² of gross floor area
Shopping Centre	One space for every 20 m ² of gross floor area
Single Detached Dwelling	Two spaces for every dwelling unit
Sport & Recreation facility	Three parking spaces for every 5 patrons of the facility at maximum capacity
Subsidiary Apartment	One parking space for every dwelling unit
Veterinary	One space for every 25 m ² of gross floor area

6.3.4.4 Designated Mobility Impaired Parking Spaces

For any development where parking spaces for person with disabilities are required pursuant to the *Buildings Accessibilities Regulations* under the *Building Accessibility Act, 1990* (Newfoundland and Labrador), such spaces shall be provided on the basis of one parking space per lot or four percent (4%) of the total number of required parking spaces provided on the lot, whichever is greater, according to the regulations, and such parking space or spaces should be designated and marked in accordance with the Designated Mobility Impaired Parking Regulations under the *Highway Traffic Act, 1990* (Newfoundland and Labrador) and the *Buildings Accessibilities Act, 1990*.

6.4 Municipal Services and Public Utilities

Within any Use Zone Council may permit land to be used for the provision of public services and public utilities if the use of that land is necessary to the proper operation of the public service or public utility concerned, provided that the design and landscaping of any development of any land so used is, in the opinion of Council, adequate to protect the character and appearance of the area.

6.4.1 Storm Water Management

- 1) Land shall be used and graded in such a manner that run-off from the land or development does not negatively impact adjoining properties, and that all surface drainage should be captured on site in accordance with the requirements of Council.
- 2) Development of land should be undertaken with the objective of wherever possible achieving zero net run off with respect to on-site storm water runoff.
- 3) Where development results in the discharge of storm water into a wetland, waterbody, or watercourse, such discharge should be designed to minimize any environmentally detrimental effects on the receiving water or watercourse and should be designed and constructed in accordance with the requirements and conditions of Council.
- 4) Consideration should be given to green approaches to storm water management.

6.4.2 Effluents:

- 1) Liquid or Semi-Solid Industrial Drainage: No liquid or semi-solid industrial waste or effluent should be discharged on the surface or into the ground and no water borne industrial waste or effluent should be discharged on the surface or into the ground, into the surface drainage ditches or sanitary sewers unless the chemical and/or biological content is acceptable to Council or authorities having jurisdiction.
- 2) Any effluent or runoff leaving the site will be required to conform to the requirements of the *Environmental Control Water and Sewage Regulations, 2003*

6.4.3 On-Site Services (Wells and onsite sanitary sewer systems)

- 1) Approvals for installation of on-site water and sewer systems must be obtained from Digital Government and Service NL.

7.0 COMPLIANCE WITH FEDERAL AND PROVINCIAL LEGISLATION

Notwithstanding the comprehensive compliance set out in Section 1.3, the following federal and provincial interest requirements are highlighted, for compliance by the Town and the applicant:

7.1 CLIMATE CHANGE DIVISION

Take into consideration available data regarding provincial climate change projections for St. John's (nearest regional site) when considering land for future developments that are in close proximity to a river, floodplain or coastline. These projections suggest that extreme precipitation events will become more intense, by about 22-23%. Climate change is expected to result in more precipitation and more frequent extreme weather events that may result in increased flooding, sea surge and coastal erosion. These factors must be considered when allocating land for future developments that are in close proximity to a river, floodplain or coastline;

7.2 DIGITAL GOVERNMENT AND SERVICE NL

Compliance with Digital Government and Service NL requirements permitting requirements, these include, but are not limited to: on-site services, highway signs; electrical permits; building accessibility; access to highways; tanning salon and/or Personal services establishment; Food establishment licence; public markets/farmer's markets; meat plant; pool; wastewater or water system approval; tobacco sales; water supply testing; cemetery; waste management; fuel storage and handling; asphalt, boiler; pressure vessel and compressed gas installation. The Development Regulations will provide greater detail on: on-site services, highway signs; building accessibility; access to highways.

7.3 FISHERIES

- 1) Take into consideration the Fisheries, Forestry and Agriculture Sustainable Fisheries and Oceans Policy Division (SFOP) as follows:
 - a. to protect coastal areas from future developments that have the potential to impact the health of surrounding marine habitat by conserving coastal areas in order to protect important coastal habitat and preserve it for future generations. This coastal marine habitat supports numerous marine species and provides critical nursery areas for many fish species which, in turn, supports the sustainability of commercial fisheries in our province. Many municipalities in the province have already incorporated coastal conservation measures into their long-term planning processes;
 - b. To consider uses in the buffer area of a watercourses according to those allowed by the Water Resources Management Division and where applicable, the Government Service Centre and Crown Land Management Division;
- 2) Consult with the federal department of Fisheries and Oceans Canada when installing coastal infrastructure and in relation to the control and prevention of aquatic invasive species. This may require registration with federal / provincial environmental assessment processes when considering building coastal and marine infrastructure, though this is project specific;

7.4 FORESTRY

- 3) Accommodate the interests of the Forest Service by:
 - a. Permitting domestic harvesting areas in the Rural zone.
 - b. Ensuring that forestry activities including harvesting, road building and silviculture, are allowed in the Rural zone and consistent as set out in the 5-Year Forest Management Plan as prepared by the Forest Service in consultation with the Town of New Perlican.

7.5 WILDLIFE

Accommodate the interests of the Wildlife Branch by:

- a. Protecting general wildlife habitat and landscape connectivity protection for applications in the vicinity of waterbodies, by applying the following development standards, as practicable:
 - i. a riparian buffer of 30 m minimum undisturbed natural vegetated along wetlands and waterbodies (ponds, rivers, creeks etc.) or more for riparian areas near agricultural areas;
 - ii. green belts connected to forested areas or other habitat patches to create wildlife travel corridors;
 - iii. indicate a minimum percentage of forests to be maintained during lot clearing;
 - iv. Controlling vegetation clearing to be done outside the May 01 to July 31 period, to minimize disturbance during that sensitive breeding/ young rearing, whenever possible;

7.6 SURVEYS & MAPPING DIVISION

Protect Control Survey markers as identified by the GIS & Mapping Division. Council must ensure that these are not disturbed by development. Council will inform the Surveys and Mapping Division when a proposed development is proposed in the vicinity of a Survey Control Monument. There are 10 monuments in the Municipal Planning Area as shown on the Future Land Use and Land Use Zoning maps;

7.7 LAND RESOURCES STEWARDSHIP DIVISION

- 1) Allow for agriculture and related uses in the Rural zone;
- 2) Protect the Blueberry Management Area–Unit #8 by referring development applications to the Land Resources Stewardship Division;
- 3) Include development conditions to ensure compatibility with adjacent non-agricultural uses;

7.8 LOCAL GOVERNANCE AND LAND USE PLANNING DIVISION

Heritage:

Protect buildings and sites designated under Section 414 (dd) of the *Municipalities Act, 1999* according to the requirements of Section 200 where:

A building, structure or land designated by a council as a heritage building, structure or land shall not be demolished or built upon nor the exterior of the building or structure altered, except under a written permit of the council specifically authorizing the alteration and in accordance with the terms and conditions of the permit.

A council may establish a heritage advisory committee to advise the council on regulations made with respect to heritage buildings, structures and lands and the preservation of the real property designated under that section.

Highway signs on Provincial highways:

According to the *Highway Sign Regulations, 1999*, a referral to Digital Government and Service NL are required along the provincial highway (Route 80) within the 100 metre control line on either side of the highway. The Town may obtain an exemption from the regulations where the speed limit is less than 60 km/hour where the Town demonstrates that it has adequate policy guidance and regulatory controls (including enforcement) to administer its sign regulations.

7.9 MINERAL LANDS DIVISION

Definitions:

The definitions provided by the Mineral Lands Division for Mineral Exploration, Mineral Working, and Mining are set out in Chapter 4;

Geological Hazards:

Reduce the risk of inundation related to sea level rise by restricting development to areas at least 4-metre above the high tide mark, and at least 30-metre inland from the edge of coastal cliffs, banks, and waterways;

Require that proposed development on steep slopes greater than 15 percent (>15%) should be evaluated by a qualified professional to assess the risk for slope movements (e.g., landslide, rockfall), particularly in areas of thick till or other unconsolidated materials;

Mineral Exploration, Mineral Working, and zoning:

Indicate that Mineral exploration that is not a development is allowed as a permitted use in all zones and that Mineral exploration that is a development is indicated as a discretionary use; and development requirements regarding potential mining should be incorporated into the regulations;

Mineral working will be a permitted use in areas zoned 'Rural';

Mineral Working Separation Distances:

Mineral working may be permitted closer than the minimum separation distance or buffer specified in the Development Regulations, where the municipal authority is satisfied that the mineral working will not adversely affect the specified adjacent use or natural feature. By allowing the municipality to waive pre-set separation distances where it is satisfied there will be no adverse effect provides for greater flexibility in selecting sites where mineral workings may be permitted;

Where a minimum required distance was originally observed when choosing the location of a mineral working, the mineral working shall not be discontinued or impeded where the separation distance or buffer is reduced to less than the required distance due to encroachment of development or zoning boundaries towards the mineral working site;

Quarries

For existing and future quarry sites, set out measures to avoid residential development near the areas identified with aggregate potential by the Mines Branch and implement the 300 metre quarry referral buffer to prevent conflict between incompatible uses. The referral buffer allows the Town and the Mineral Lands Division to work together to ensure that development can co-exist without impeding access to a valuable natural resource;

Ensure that areas of recognized aggregate resource potential near New Perlican Pond and Beaver Pond as identified by the Mines Branch are included in the Rural zone on the Land Use Zoning map as much as practicable considering existing built-up development and existing Town investment in tourism and trail development;

Removal of Quarry materials, site grading, soil deposit

The following requirements apply regarding removal of quarry materials, site grading and soil deposit:

No development permit for removal or deposit of soil, or the excavation and removal of excavated material or grading is required if it is part of an approved development project or affects less than 125 m³ of soil, sand, gravel, rock or other substance down to and including bedrock. All other cut or fill work, excavation and removal and deposit of material or grading requires a development permit under these Development Regulations.

Removal or deposit of soil, topsoil, sods, or the excavation and removal of excavated material or grading requiring a development permit, provided the work is based on a grading plan, will result in an improved site for uses permitted in the Zone where it is located and it must meet the following conditions:

- i. land intended for the activity or grading has a slope of less than 25%;
- ii. resulting slopes are stable and without hazards;
- iii. when the work is completed, the area affected shall be covered with topsoil and other necessary material for vigorous plant growth and planted with appropriate vegetation;
- iv. drainage must be provided to the satisfaction of Council and will be designed so as not to impair existing surface drainage nor to create erosion either on the site or on adjacent sites.

For approved developments where the extraction of quarry materials is occurring or may be expected occur, the Town will send a copy of the development permit to the Quarry Materials Section, Mineral Lands Division, at quarries@gov.nl.ca. Note that quarry materials include but are not limited to aggregate, fill, rock, stone, gravel, sand, clay, borrow material, topsoil, overburden, subsoil, peat. It is important that the Mineral Lands Division have the documentation necessary to distinguish excavation associated with an approved development from excavation that constitutes quarrying; possessing development permits for developments which may involve excavation will assist greatly in making this distinction.

7.10 NATIONAL BUILDING CODE

The National Building Code, and associated codes, such as the Plumbing Code, the Fire Code, the Electrical Code, the Life Safety Code, and any other ancillary code and other municipal regulations or bylaws regulating or controlling the development, conservation, and use of land shall, under these Development Regulations apply to the entire Municipal Planning Area.

7.11 TRANSPORTATION AND INFRASTRUCTURE (Department)

Restrict development within 20 metres from the centre line of the highway, as per the as per Section 6 of the *Works, Services and Transportation Act, 1995*.

7.12 WATER RESOURCES MANAGEMENT DIVISION

State the following requirements:

- a. Protect rivers, streams, ponds, wetlands, riparian areas, and shorelines by ensuring conformance with requirements of the Water Resources Management Division of the Provincial government under the *Water Resources Act, 2002* and the *Environmental Protection Act, 2002* including Policy Directives:
 - i. W.R.91-1-Infilling Bodies of Water,
 - ii. W.R. 95-01-Land and Water Developments (Public water supplies)
 - iii. W.R. 96-1-Flood Plain Management
 - iv. W.R. 97-1-Development in Shore Water Zones
 - v. W.R. 97-2-Development in Wetlands
 - vi. Guidelines for the Construction and Maintenance of Wharves, Breakwaters, Slipways and Boathouses;
- b. A Section 48 permit under the *Water Resources Act, 2002* administered by the Water Resource Management Division of the Department of Environment and Climate Change, and compliance with departmental policy is required, for:
 - i. Any *infilling work* within 15 metres of a body of water; and,
 - ii. Any work in *Shore Water zones* ("Shore Water Zone" means the land that is intermittently occupied by water as a result of the naturally fluctuating surface water level in a body of water which can be either a fresh or salt water body and, in either case, the low water mark and high-water mark of the water body defining the edges of the shore water zone);
- c. Note that for a wharf/boathouse/slipway/breakwater a Section 48 permit is only required for any infilling or dredging work associated with these structures and otherwise these structures must follow the guidelines for the 'Construction and Maintenance of Wharves, Breakwaters, Slipways and Boathouses' as published by the Water Resources Management Division;
- d. A Non-Domestic Water Use Permit from the Water Resource Management Division of the Department of Environment and Climate Change is required before construction and for all existing, new or planned water use from any water source;
- e. On-site sewerage disposal systems are prohibited within 30 metres from a waterbody or watercourse;

7.13 POLLUTION PREVENTION

Ensure that applicants are aware that development must be compliant with *Environmental Protection Act, 2002* and the *Water Resources Act, 2002* and regulations as listed below:

Environmental Protection Act, 2002, Part IV - Waste Disposal and Litter:

- i. Waste receptacles shall be installed at all active areas for use by workers.
- ii. All waste material shall be considered, prior to disposal, for reuse, resale or recycling.
- iii. Waste materials not reused, resold or recycled, shall be disposed at an approved waste disposal site, provided the owner/operator is willing to accept such waste and the local Service Newfoundland and Labrador (SNL) has agreed with the disposal of the waste materials at the site;

Environmental Protection Act, 200, 2Part VI - Air Quality Management:

- i. All activities associated with this proposal are subject to *Air Pollution Control Regulations, 2004*;
- ii. Schedule E of the regulations prohibits the open burning of tires; plastics; treated lumber; asphalt and asphalt products; drywall; demolition waste; hazardous waste; biomedical waste; domestic waste; trash, garbage, or other waste from commercial, industrial or municipal operations; manure; rubber; tar paper; railway ties; paint and paint products; fuel and lubricant containers; used oil; animal cadavers; hazardous substances; materials disposed of as part of the removal or decontamination of equipment, buildings or other structures.

Environmental Protection Act, 2002, Part D – Pesticides:

- a. All pesticide purchase, storage, and use is subject to compliance with the Pesticides Control Regulations, 2012, <http://assembly.nl.ca/Leqislation/sr/regulations/rc120026.htm>.
- b. The regulations stipulate that an applicator must be licensed for the class of pesticide which is intended to be applied. Also, the-regulations-stipulate-that an operator cannot purchase pesticides without the appropriate license(s).
- c. If the use of a pesticide(s) is required (e.g. for the control of insects, diseases, weeds, vegetation), the Pesticides Control Section of the Department must be notified.
- d. Environmental Protection Act, 2002, Storage and Handling of Gasoline and Associated Products Regulations:
 - i. Petroleum storage and handling, associated with construction and operation of this project/facility, shall be in compliance with the Storage and Handling of Gasoline and Associated Products Regulations, 2003, as amended;
 - ii. All petroleum storage tanks shall be registered with Service NL in accordance with the GAP Regulations and all leaks/spills must be reported to the 24-Hour Environmental Emergency spill Line;
 - iii. Oils, greases, diesel, gasoline, hydraulic and transmission fluids should be stored at least 100 metres from any body of water. Re-fueling and maintenance activities should also occur at least 100 metres from any body of water and on level terrain.
 - i. An environmental emergency contingency plan must be developed for all storage tank systems. This plan details information regarding the location of spill response equipment and a trained contractor, in the event of a spill.

Environmental Protection Act, 2002 - Used Oil Control Regulations:

- a. Waste oils and used lubricating oil shall be retained in a tank or closed container, and disposed of by a company licensed for handling and disposing of used oil products.
- b. Environmental Protection Act, 2002 - Halocarbon Regulations:
- c. Any use of regulated substances, for example in fire suppression systems, associated with the proposed activity is subject to the Halocarbon Regulations;
- d. Water Resources Act, 2002 - Environmental Control Water and Sewage Regulations:
 - i. All waters discharged from the proposed site, during construction and operation, are subject to compliance with the *Environmental Control Water and Sewage Regulations, 2003*;
 - ii. Should compliance monitoring be necessary, it will be subject to the departmental Accredited Laboratory Policy, PD:PP2001-01.2

7.14 PROVINCIAL ARCHAEOLOGY OFFICE

- 1) The *Historic Resources Act, 1990* requires that, if an archaeological site or artefact is discovered during development of a property, the development shall stop and Council will consult with the Provincial Archaeology Office. Development shall not proceed until the Provincial Archaeology Office has evaluated the site or authorized the development to proceed.
- 2) Before approval is granted for a major development such as a subdivision or a new commercial or public building, the application must be referred to the Provincial Archaeology Office for comments.
- 3) Any accidental discoveries of historic resources shall also be reported by the Town to the Provincial Archaeology Office.

7.15 NATIONAL CODES AND REGULATIONS

The National Building Code, and associated codes, such as the Plumbing Code, the Fire Code, the Electrical Code, the Life Safety Code, and any other ancillary code and other municipal regulations or bylaws regulating or controlling the development, conservation, and use of land shall, under these Development Regulations apply to the entire Municipal Planning Area. Compliance with these codes is the responsibility of the property owner.

8.0 SIGNS (ADVERTISEMENTS)

8.1 PERMIT REQUIREMENTS

8.1.1 Permit Required

No sign or advertisement shall be erected or displayed in the Planning Area unless a permit for the advertisement is first obtained from the Authority, except for those signs that are exempt from control as listed in the following provision.

Application for a permit to erect or display an advertisement shall be made to the authority in accordance with the requirements for a development permit as set out in the Administration Section. Approval may be subject to conditions as determined by Council.

8.1.2 Permit for a limited period

A permit granted under these Regulations for the erection or display of an advertisement shall be for a limited period, not exceeding two years, but may be renewed at the discretion of the Authority for similar periods.

8.1.3 Exemptions

The following signs may be erected or displayed in the Municipal Planning Area without permit:

- a. on a dwelling or within the courtyard of a dwelling, one nameplate not exceeding 0.2 m² in area;
- b. on an agricultural holding or farm, a notice board not exceeding 1 m² in area and relating to the operations being conducted on the land;
- c. on land used for forestry purposes, signs or notices not exceeding 1 m² in area and relating to forestry operations or the location of logging operations conducted on the land;
- d. on land used for mining or quarrying operations, a notice board not exceeding 1 m² in area relating to the operation conducted on the land;
- e. on a dwelling or within the curtilage of a dwelling, one nameplate not exceeding 0.2 m² in area in connection with the practice of a professional person carried on in the premises;
- f. on any site occupied by a church, school, library, art gallery, museum, institution or cemetery, one notice board not exceeding 1 m² in area;
- g. on the principal facade of any commercial, industrial or public building, the name of the building or the name of the occupants of the building, in letters not exceeding one-tenth of the height of that facade or 3 m, whichever is the lesser;
- h. on any parking lot, directional signs and one sign not exceeding 1 m² in size, identifying the parking lot.

8.2 PROVINCIAL HIGHWAY SIGN REGULATIONS, 1996 (*Urban and Rural Planning Act, 2000*)

A permit for erection or display of advertisement on Provincial Highways shall be obtained from the Government Service Centre. This requirement applies within a control line established 100 metres on each side of every highway.

8.3 REMOVAL OF SIGNS/ADVERTISEMENTS

Notwithstanding the provisions of these Regulations, the Authority may require the removal of any advertisement which, in its opinion, is:

- a. hazardous to road traffic by reason of its siting, colour, illumination, or structural condition, or;
- b. detrimental to the amenities of the surrounding area.

8.4 SIGN STANDARDS

8.4.1 Advertisements Relating to Onsite Uses

The conditions for the erection or display of a sign on any lot or site occupied by a permitted use or a legal non-conforming use shall be as follows:

- a. The size, shape, illumination and material construction of the advertisement shall meet the requirements of Council, having regard to the safety and convenience of users of adjacent streets and sidewalks, and the general amenities of the surrounding area.
- b. No advertisement shall exceed 1.5 m² in area.
- c. Free standing portable illuminated signs ("yellow" or "Light Up Portable Signs") will not be allowed in the residential area.

8.4.2 Advertisements Relating to Offsite Uses on Local Roads

The conditions for the erection or display of a sign on any site, relating to a use permitted in this or another zone, or not relating to a specific land use, shall be as follows:

- a. No advertisement shall exceed 1.5 m² in area.
- b. When the advertisements relate to a specific land use, they shall be located within a reasonable distance of, and only show thereon the name and nature of the distance or direction to, the premises to which they relate.

9.0 SUBDIVISION OF LAND

9.1 SUBDIVISION STANDARDS

9.1.1 Subdivision Standards apply

The provisions in this chapter of the Development Regulations apply each of the following:

- 1) The subdivision of land under single ownership into five or more lots, including the residual lot;
- 2) Construction, upgrading, or extension of a public street;

9.1.2 Subdivisions standards do not apply

The requirements of this Chapter shall not apply to the following:

- 1) Where the parcel being created is to be used solely for the unattended equipment necessary for:
 - a. the operation of community water, storm or sanitary sewer systems;
 - b. public utilities, including electrical substations or generating stations;
 - c. air or marine navigational aids;
 - d. any other similar public service or utility (including wind turbine 'farms');
- 2) Public institutional uses, including cemeteries;
- 3) Resource uses set out in the Resource zone;
- 4) Conservation, open space, park uses;
- 5) Minor subdivisions of four (4) or fewer lots which do not require new public or private road construction or the installation of utility infrastructure or water and sewer services (other than private connections; these must comply with the development standards of the Use Zone.

9.1.3 Backlot Development

In the residential zone, where the configuration of existing parcels of land does not support traditional residential subdivision of land (where each lot has a minimum frontage to a street), the Council may consider a proposal to subdivide land and develop new parcels through the 'Backlot development', where a driveway from the street forms part of the lot and provides access to the larger developable portion of the parcel, provided that:

1. The backlot driveway access area of the lot shall not be calculated as part of the minimum parcel size area required by the Development Regulations for that zone, and the backlot driveway shall be constructed to meet standards to provide for a durable road surface for emergency access vehicles, and include provision for road drainage.
2. The backlot access width shall be a minimum of an unobstructed 6 m for a single back lot.
3. For two adjacent Back lots, the minimum width of each Backlot access may be 4 m for each access, subject to compliance at the time of subdivision;
4. If there is potential for future development beyond the two Back lots, then a 12 m easement is required to accommodate this larger residential subdivision (including accommodation of surface runoff from the additional development);
5. Registration at the Registry of Deeds of a cross easement access agreement on the title of both Back lots for shared use and maintenance of the Backlot driveway access;

6. The maximum length of a Backlot access shall be 200.0m;
7. Back lot development shall not be permitted in Commercial and Industrial Zones;

9.1.4 Permit Required

- 1) No land in the Municipal Planning Area shall be subdivided unless a permit for the development of the subdivision is first obtained from Council.
- 2) No provision in a will that purports to subdivide land is of any effect to subdivide that land contrary to these Regulations.

9.1.5 Public Notice

Council shall, at the applicant's expense, publish a notice in a newspaper circulating in the area of the application and consider any representations or submissions received in response to that advertisement.

9.1.6 Subdivision Subject to Zoning

The subdivision of land shall be permitted only in conformity with the Use Zones delineated on the Zoning Maps.

9.1.7 Subdivision Permit Subject to Considerations

- 1) A permit shall not be issued when, in the opinion of Council, the development of a subdivision does not contribute to the orderly growth of the Town or does not demonstrate sound design principles.
- 2) In considering an application, Council shall, without limiting the generality of the foregoing, shall consider:
 - a. the location of the land;
 - b. the availability of and the demand created for schools, services, and utilities;
 - c. the provisions of the Municipal Plan and Regulations affecting the site;
 - d. the land use, physical form, and character of adjacent developments;
 - e. the transportation network and traffic densities affecting the site;
 - f. the relationship of the project to existing or potential sources of nuisance;
 - g. soil and subsoil characteristics;
 - h. the topography of the site and its drainage;
 - i. natural features such as lakes, streams, topsoil, trees and shrubs and potential environmental effects with respect to watercourses, wetlands, steep slopes, drainage patterns, storm water generation and control, and loss or fragmentation of habitat,
 - j. prevailing winds;
 - k. visual quality;
 - l. community facilities;
 - m. municipal costs related to the provision and maintenance of roads, other infrastructure, and municipal services;
 - n. energy conservation; and,
 - o. such other matters as may affect the proposed development.

9.1.8 Restriction on Sale of Lots

The developer shall not develop or dispose of any lot within a subdivision for the purposes of development and no building permit shall be issued until Council is satisfied that:

- the lot can be serviced with satisfactory water supply and sewage disposal systems,
- satisfactory access to a street is provided for the lots, and
- the lot meets the minimum development standards for the Use Zone in which the lot is located.

9.1.9 Building Permits Required

Notwithstanding the approval of a subdivision and a permit to subdivide land by Council, a separate building permit shall be obtained for each building proposed to be erected in the area of the subdivision, and no building permit for any building in the area shall be issued until the developer has complied with all the provisions of these Regulations with respect to the development of the subdivision.

9.2 SUBDIVISION PERMIT REQUIREMENTS

9.2.1 Subdivision Development Agreement

Where Council has determined that a subdivision development agreement is a condition of a permit for the subdivision development, the subdivision development agreement shall meet the conditions of Development Agreements as set out in the Administration chapter.

9.2.2 Municipal Services to be Provided

No permit shall be issued for the development of a subdivision unless provisions satisfactory to Council have been made in the application for a supply of drinking water, a properly designed sewage disposal system, and a properly designed storm drainage system so as not to affect adjoining and nearby properties.

9.2.3 Private Well water source: Groundwater Supply Assessment and Reporting

- 1) A groundwater assessment report shall be required to be completed and submitted by the subdivision applicant to the Water Resources Management Division (and copied to the Town) as part of the subdivision approval process where a minimum sized subdivision is to be serviced by individual wells. The Groundwater Assessment Report must be prepared in accordance with the Groundwater Supply Assessment and Reporting Guidelines for Subdivisions Serviced by Individual Private Wells. Requirements to complete a Groundwater Assessment Report shall be based upon the following criterion:
- 2) A groundwater assessment study will not be required for subdivisions less than five (5) lots, each having a minimum 2,03m² (1/2 acre) size, unless the area has documented drinking water quality and/or quantity problems.
- 3) A proposed subdivision from five (5) to fifteen (15) lots will require a Level I assessment, as defined in the Groundwater Supply Assessment and Reporting Guidelines.
- 4) A proposed subdivision greater than fifteen (15) lots will require a Level II assessment, as defined in the Groundwater Supply Assessment and Reporting Guidelines.

Number of Lots	Groundwater Assessment Requirement		Number of Test Wells
	Level 1	Level 2	
1-4	No-but may be required if site has history of ground water quality and quantity issues	No	0
5-15	Yes	may be required if site has history of ground water quality and quantity issues	may be required if site has history of ground water quality and quantity issues
16-30	Yes	Yes	1
31-45	Yes	Yes	2
46-60	Yes	Yes	3
61-75	Yes	Yes	4
75-90	Yes	Yes	5
91-105	Yes	Yes	6

9.2.4 Fees, Service Levies and Land for Open Space

9.2.4.1 Subdivision Fees

The applicant shall pay a subdivision application fee as determined by Council at the time of submitting a Development Application to subdivide. The subdivision application fee should be calculated on a per-lot basis for every lot created by the subdivision of land. This fee should be calculated in addition to any other fee or charge required under the regulation addressing Development Charges.

9.2.4.2 Service Levies and Local Improvement Assessments (as appropriate)

- 1) The applicant shall be required to pay all service levies and local improvement assessments identified by Council for connection to services, utilities, streets, and for the construction or improving of capital works funded by Council or under Council's direction which benefit and accommodate the development or subdivision. The service levies or local improvements assessments will be paid in such amount and in such form as determined by Council as a condition of permit or as a condition of a Development Agreement to subdivide land and such payment will be agreed upon prior to construction occurring on the land.
- 2) This section shall not affect any outstanding levies and/or assessments that were determined prior to the enactment of these Regulations.
- 3) The applicant shall pay the cost of all capital works necessary to serve the proposed development or subdivision.

9.2.4.3 Deposit of Securities

As a condition of a permit to develop a subdivision and as part of a Development Agreement to subdivide, the Town should require an applicant to deposit with the Town a security to cover the cost of all the subdivision improvements and completion thereof. These securities should be payable after approval by Council and before issuance of a construction permit under these Regulations.

9.2.4.4 Land for Public Open Space

- 1) Before a development commences, the developer shall, if required, dedicate to Council, at no cost to the Town, an area of land equivalent of not more than ten percent (10%) of the gross area of the residential subdivision for public recreational open spaces, subject to the following requirements:
 - a. where land is subdivided for any purpose other than residential use, Council shall determine the percentage of land to be dedicated;
 - b. if, in the opinion of Council, no public open space is required, the land may be used for such other public use as Council may determine;
 - c. the location and suitability of any land dedicated under the provisions of this Regulation shall be subject to the approval of Council but in any case, Council shall not accept land which, in its opinion, is incapable of development for any purpose;
 - d. Council may accept from the developer, in lieu of such area or areas of land, the payment of a sum of money equal to the value of the land which would otherwise be required to be dedicated; and,
 - e. this money received by the Authority (above), shall be reserved by the Town for the purpose of the acquisition or development of land for public open space or other public purpose.
- 2) Land dedicated for public use in accordance with this Regulation shall be conveyed to the Town and may be sold or leased by Council for the purposes of any development that conforms with the requirements of these Regulations, and the proceeds of any sale or other disposition of land shall be applied against the cost of acquisition or development of any other land for the purposes of public open space or other public purposes.
- 3) Council may require a strip of land to be reserved and remain undeveloped along the banks of any river, brook or pond, and this land may, at the discretion of Council, constitute the requirement of land for public use.

9.3 SUBDIVISION DESIGN STANDARDS

No permit shall be issued for the development of a subdivision under these Regulations unless the design of the subdivision conforms to the following standards.

- 1) The finished grade of streets shall not exceed ten percent (10%).
- 2) The plan should indicate which streets are classified as arterial, collector or service (local) roads.
- 3) Every cul-de-sac should be provided with a turning circle of a diameter of not less than 30 m.
- 4) The maximum length of any cul-de-sac (or dead-end street) shall be:
 - a. 200 m in areas served by, or planned to be served by, municipal piped water and sewer services;
 - b. 300 m in areas not served by, or planned to be served by, municipal piped water and sewer services;
- 5) all cul de sac water mains will be connected to a water main on an adjoining street or will be looped back to ensure continuous water flow and prevent stagnant water at the end of dead-end pipes.

- 6) Emergency vehicle access to a cul-de-sac shall be not less than 3 m wide and shall connect the head of the cul-de-sac with an adjacent street.
- 7) No cul-de-sac shall be located so as to appear to terminate a collector street.
- 8) New subdivisions shall have street connections with an existing street or streets.
- 9) All street intersections shall be constructed within 5° of a right angle and this alignment shall be maintained for 30 m from the intersection.
- 10) No street intersection should be closer than 40 metres to any other street intersection.
- 11) No more than four streets shall join at any street intersection.
- 12) No residential street block shall be longer than 490 metres between street intersections.
- 13) No lot intended for residential purposes shall have a depth exceeding four times the frontage.
- 14) Residential lots shall not be permitted which have a street at both front and rear lot lines.
- 15) Streets in residential subdivisions shall be designed in accordance with the approved standards of Council, but in the absence of such standards, shall conform to the following minimum standards:

Type of Street	Street Reservation	Carriageway or Pavement Width	Sidewalk Width	Sidewalk Number
Arterial Streets	30 m	15 m	1.5 m	Council Discretion
Collector Streets	20 m	15 m	1.5 m	2
Local Residential Streets				
where more than 50% of the units are single detached or semi-detached (double) dwellings	15 m	9 m	1.5 m	1
where 50% or more of the units are row houses or apartments	18-20 m	9 m	1.5	Council Discretion
Service Streets	18 m	9 m	1.5	Council Discretion

- 16) Council may require any existing natural, historical or architectural feature or part thereof to be retained when a subdivision is developed.
- 17) Land shall not be subdivided in such a manner as to prejudice the development of adjoining land.
- 18) Front Yard/Building Lines: Council may establish front yard/building lines for any subdivision street and require any new building to be located on such building lines.

9.4 SUBDIVISION ENGINEERING STANDARDS

No permit shall be issued for the development of a subdivision under these Regulations unless the design of the subdivision conforms to the requirements established by Council and the "Municipal Engineering Subdivision Standards" as approved by Council.

9.4.1 Engineer to Design Works and Certify Construction Layout

Plans and specifications for all water mains, hydrants, sanitary sewers, storm sewers, and all appurtenances thereto and all streets, paving, curbs, gutters and catch basins, and all other utilities deemed necessary by Council to service the area proposed to be developed or subdivided shall be designed and prepared by or approved by the Town's Engineer. Such designs and specifications shall, upon approval by Council, be incorporated in the plan of subdivision.

Upon approval by Council of the proposed subdivision, the Manager of Engineering Services shall certify all work of construction layout preliminary to the construction of the works and thereupon the developer shall proceed to the construction and installation, at the developer's own cost and in accordance with the approved designs and specifications and the construction layout certified by the Town's Engineer, of all such water mains, hydrants, sanitary sewers, and all appurtenances and of all such streets and other works deemed necessary by Council to service the said area.

9.4.2 Developer to Pay Engineer's Fees and Charges

The developer shall pay to Council all the Engineer's fees and charges for the preparation of designs and specifications and for the layout and supervision of construction; such fees and charges being percentages of the total cost of materials and labour for the construction and installation of all works calculated in accordance with the Schedule of Fees recommended by the Association of Professional Engineers & Geoscientists of Newfoundland & Labrador and in effect at the time the work is carried out.

9.4.3 Street Works May Be Deferred

The construction and installation of all curbs and gutters, catch basins, sidewalks, and paving specified by Council as being necessary, may, at Council's discretion, be deferred until a later stage of the work on the development of the subdivision but the developer shall deposit with Council, before approval of the application, an amount estimated by the Town's Engineer to be reasonably sufficient to cover the cost of construction and installation of the works. In the later stage of the development, Council shall call for tenders for the construction and installation of the works, and the amount so deposited by the developer shall be applied towards payment of the contract cost. If the contract cost exceeds the deposit, the developer shall pay to the Town the amount of the excess. If the contract price is less than the deposit, the Town shall refund the amount by which the deposit exceeds the contract price. Any amount so deposited with the Town by the developer shall be placed in a separate savings account in a bank and all interest earned thereon shall be credited to the developer.

9.4.4 Construction of Utilities

Within any street reservation, the placing of any utility structure or service such as a hydro pole, telephone pole, underground hydro service boxes, internet or cable services, Canada Post group mail boxes, fire hydrant, fire alarm or sign post, shall receive the prior approval of the Authority with regard to the proposed location of utilities, safe construction, required easements and the relationship to other structures within the street reservation and to adjoining buildings.

9.4.5 Structures in Street Reservation

No structures shall be placed within any street reservation of any structure (e.g., a utility pole, bus shelter, fire hydrant, mail box, fire alarm, school bus shelter, sign post) without prior approval of Council

which shall take into consideration safety considerations, such as, sight lines, obstructions, safe construction, and the relationship of the structure to the adjoining buildings and other structures within the street reservation, and relationship to the movement of vehicles and pedestrians.

9.4.6 Transfer of Streets and Utilities to Council (if appropriate)

The developer shall, following the approval of the subdivision of land and upon request of Council, transfer to the Town, at no cost to the Town, and clear of all liens and encumbrances:

- a. all lands in the area proposed to be developed or subdivided which are approved and designated by Council for public uses as streets, or other rights-of-way, or for other public use; and
- b. all services or public works including streets, water supply and distribution, and sanitary and storm drainage systems installed in the subdivision that are normally owned and operated by Council.

Before Council shall accept the transfer of lands, services, or public works of any subdivision, the Manager of Engineering Services shall, at the cost to the developer, test the streets, services and public works installed in the subdivision and certify satisfaction with their installation.

Council shall not provide maintenance for any street, service, or public work in any subdivision until such time as such street, service, or public work has been transferred to and accepted by Council.

9.4.7 Mini/mobile home park subdivision

- 1) The minimum size of parcel for a Mini/mobile home subdivision/park is 2 hectares.
- 2) Where municipal services are not provided, the maintenance of the services is the shared responsibility of the members of the park.
- 3) A development application for a mini/mobile home subdivision/park shall provide the same information as a set out this Part for major subdivisions.

APPENDICES

APPENDIX 1: INTERPRETATION OF TECHNICAL PLANNING TERMS

Introduction

This section contains definitions of the technical terms used in the Municipal Plan and Development Regulations in order to ensure that they are correctly interpreted.

Terms and words in this regulation which are defined in the *Urban and Rural Planning Act, 2000* and *Development Regulations, 2000*, have the meaning expressed in that Act and cannot be amended by the Council; these are identified by a logo, as noted below:




= Definitions from the *Urban and Rural Planning Act, 2000* (the Act); these cannot be amended by Council; and,




= Definitions from the *Minister's Development Regulations* under the *Urban and Rural Planning Act, 2000*; these cannot be amended by Council.

Words and phrases used in these Regulations shall otherwise have the meanings as set out in the following definitions; these can be amended by the Council; these can be identified by the absence of a logo. Any other terms and words have the meaning as generally understood in the English language. Additional definitions have been provided for interpretive guidance and.

TERMS:

ACCESS  means a way used or intended to be used by vehicles, pedestrians or animals in order to go from a street to adjacent or nearby land or to go from that land to the street;

ACT  unless the context indicate otherwise, means the *Urban and Rural Planning Act, 2000*;


ACCESSORY BUILDING  includes

(i) a detached subordinate building not used as a dwelling, located on the same lot as the main building to which it is an accessory and which has a use that is customarily incidental or complementary to the main use of the building or land,

(ii) for residential uses, domestic garages, carports, ramps, sheds, swimming pools, greenhouses, cold frames, fuel sheds, vegetables storage cellars, shelters for domestic pets or radio and television antennae,

(iii) for commercial uses, workshops or garages, and

(iv) for industrial uses, garages, offices, raised ramps and docks;

ACCESSORY USE  means a use that is subsidiary to a permitted or discretionary use and that is customarily expected to occur with the permitted or discretionary use;


ADJACENT LAND means land that is contiguous to, physically touching or shares a boundary with, the parcel of land that is the subject of an application and includes land that would be contiguous if not for a highway, road, river or stream.

ADJUDICATOR  means an adjudicator appointed under section 40 of URPA;

APPEAL BOARD  means the appropriate Appeal Board established under the Act.

APPEAL OFFICER means an employee of the department designated under subsection 40(5) of URPA;

APPLICANT means a person who has applied to an authority for an approval or permit to carry out a development;


AUTHORITY  means a council, authorized administrator or regional authority;

AUTHORIZED ADMINISTRATOR  means an authorized administrator appointed under subsection 31(4);

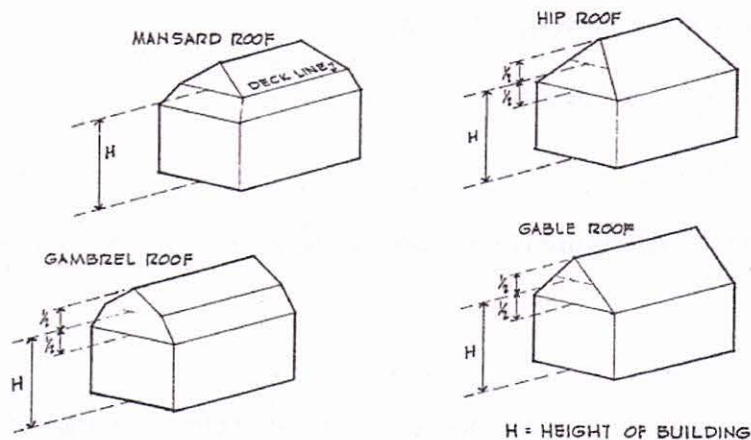
BOARD  except in Part IX, means an appeal board established under section 40;


BUILDING  means

- (i) a structure, erection, alteration or improvement placed on, over or under land or attached, anchored or moored to land,
- (ii) mobile structures, vehicles and marine vessels industrial and other similar uses,
- (iii) a part of and fixtures on buildings referred to in subparagraphs (i) and (ii), and
- (iv) an excavation of land whether or not that excavation is associated with the intended or actual construction of a building or thing referred to in subparagraphs (i) to (iii);


BUILDING HEIGHT  means the vertical distance, measured in metres from the established grade to the

- (i) highest point of the roof surface of a flat roof,
- (ii) deck line of a mansard roof, and
- (ii) mean height level between the eave and the ridge of a gable, hip or gambrel roof, and in any case, a building height shall not include mechanical structure, smokestacks, steeples and purely ornamental structures above a roof;





BUILDING LINE  means a line established by an authority that runs parallel to a street line and is set at the closest point to a street that a building may be placed;

BUILDING CONTROL LINE means a conceptual line paralleling the centre line of a Protected Road at a distance perpendicular to the road in order to delineate the area for the application of these regulations; a Protected Road is a road designated under the *Protected Road Zoning Regulations, 1996* under the *Urban and Rural Planning Act, 2000*;

BOARD  except in Part IX, means an appeal board established under section 40;


COMMUNITY INFILLING LIMIT means the geographic boundaries within which development may take place in an area outside of the control of an authority as designated under the policy of the Lands Branch;

COUNCIL  means a council as defined in the City of Corner Brook Act, City of Mount Pearl Act, Municipalities Act, 1999 and the city council as defined in the City of St. John's Act;

COURT  "court" unless the context indicates otherwise, means the Supreme Court of Newfoundland and Labrador;

DECK means a raised structure that has a walking surface within one storey of the established grade at the ground level of that face of the building, which may or may not be attached to a main building, which does not have a permanent roof.



DEPARTMENT  means the department presided over by the minister; (see definition of minister)


DEVELOPMENT  means the carrying out of building, engineering, mining or other operations in, on, over or under land, or the making of a material change in the use, or the intensity of use of land, buildings or premises and the:

- (i) making of an access onto a highway, road or way,
- (ii) erection of an advertisement or sign,
- (iii) construction of a building,
- (iv) parking of a trailer, or vehicle used for the sale of refreshments or merchandise, or as an office, or for living accommodation,

and excludes the

- (v) carrying out of works for the maintenance, improvement or other alteration of a building, being works which affect only the interior of the building or which do not materially affect the external appearance or use of the building,
- (vi) carrying out by a highway authority of works required for the maintenance or improvement of a road, being works carried out on land within the boundaries of the road reservation,
- (vii) carrying out by a local authority or statutory undertakers of works for the purpose of inspecting, repairing or renewing sewers, mains, pipes, cables or other apparatus, including the breaking open of street or other land for that purpose, and
- (viii) use of a building or land within the courtyard of a dwelling house for a purpose incidental to the enjoyment of the dwelling house as a dwelling;

DEVELOPMENT REGULATIONS means  these regulations and regulations and by-laws respecting development that have been enacted by the relevant authority; and,  regulations made under sections 34 to 38;


DISCRETIONARY USE  means a use that is listed within the discretionary use classes established in the use zone tables of an authority's development regulations;


DWELLING UNIT: means a self-contained unit consisting of one or more habitable rooms used or designed as an independent and separate housekeeping establishment or living quarters for one household, including kitchen and sitting, sleeping and sanitary facilities, which is used permanently or semi-permanently; and does not include a coach or rail car, mobile home, or any vehicle.


ESTABLISHED GRADE  means,


- (i) where used in reference to a building, the average elevation of the finished surface of the ground where it meets the exterior or the front of that building exclusive of any artificial embankment or entrenchment, or
- (ii) where used in reference to a structure that is not a building, the average elevation of the finished grade of the ground immediately surrounding the structure, exclusive of any artificial embankment or entrenchment;





FLOOR AREA  means the total area of all floors in a building measured to the outside face of exterior walls;

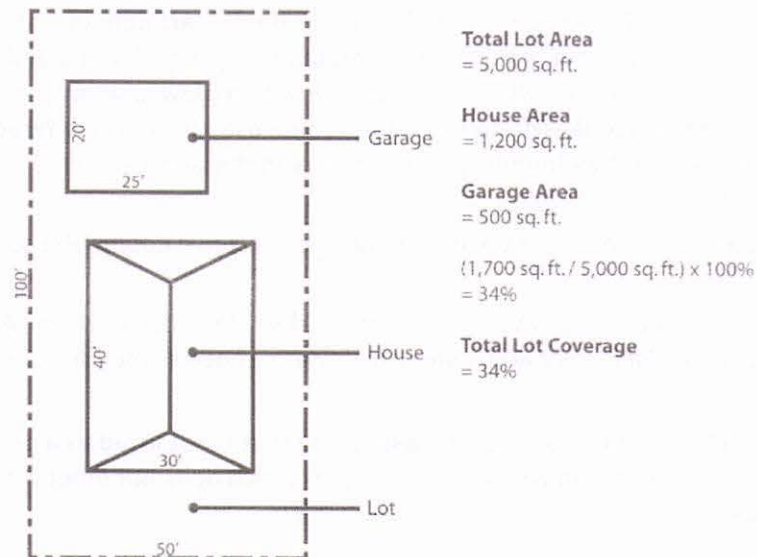
FRONTAGE  means the horizontal distance between side lot lines measured at the building line;

LAND  includes land covered by water and buildings and structures on, over, under the soil and fixtures that form part of those buildings and structures;

LOT  means a plot, tract or parcel of land which can be considered as a unit of land for a particular use or building;

LOT AREA  means the total horizontal area within the lines of the lot;

LOT COVERAGE  means the combined area of all building on a lot measured at the level of the lowest floor above the established grade and expressed as a percentage of the total area of the lot;



MINERAL EXPLORATION means the search for and sampling of minerals or quarry materials where the activity or activities involved meet the definition of "development" under the Urban and Rural Planning Act. "Mineral" and "quarry material" for the purpose of interpreting the definition of mineral exploration (development) are as defined in the provincial Mineral Act and Quarry Materials Act, 1998, respectively. Mineral exploration does not include mining or mineral working (e.g., quarrying). Activities which meet the definition of mineral exploration (development) are to be contrasted with mineral exploration activities that do not meet the definition of development, examples of which typically include traditional prospecting, geochemical sampling surveys (of rock, soil, sediment, water, or vegetation), ground-based and airborne geophysical surveys, and the cutting of survey lines.


For the purposes of municipal planning, exploration for quarry materials (e.g., sand, gravel) should be considered a form of mineral exploration and included in the definition of mineral exploration.

MINERAL WORKING means an operation consisting of one or more of the following activities: the digging for excavation, and removal of quarry materials (i.e., quarrying) (may involve blasting), the removal of quarry materials previously excavated, the removal of quarry materials previously deposited on site, the stockpiling of quarry materials, the processing of quarry materials (e.g., crushing, screening, washing), the production of civil construction materials which use quarry materials in their natural form (e.g., asphalt, concrete), the re-processing of quarry materials including from reclaimed civil construction materials (e.g., reclaimed asphalt, concrete), the production of soil by blending organic materials with quarry materials, or the treatment or remediation of soil. "Quarry material" for the purpose of interpreting the definition of mineral working is as defined in the provincial *Quarry Materials Act, 1998*. Mineral working does not include mining but may include mineral exploration (development) as a secondary activity. Mineral working does not include the excavation and removal of quarry materials as a by-product of an approved development.

MINING means an operation involving the extraction of a mineral for sale and for which a mining lease is required under the provincial Mineral Act administered by the Department of Natural Resources. "Mineral" for the purpose of interpreting the definition of mining is as defined under the Mineral Act. Mining may include, as secondary activities, mineral exploration (development) and mineral working. Note that under the Mineral Act dimension stone (i.e., stone used for building facades, gravestones, etc.) is considered a mineral in Newfoundland but a quarry material in Labrador.


MINISTER  means the minister appointed under the *Executive Council Act* to administer this Act;


MUNICIPALITY  includes a city incorporated under the *City of Corner Brook Act*, *City of Mount Pearl Act* and the *City of St. John's Act* and a municipality as defined in the *Municipalities Act, 1999*;


NON-CONFORMING USE  means a legally existing use that is not listed as a permitted or discretionary use for the use zone in which it is located or which does not meet the development standards for that use zone;


NUISANCE means anything that is obnoxious, offensive or interferes with the use or enjoyment of property, endangers personal health or safety, or is offensive to the senses. This could include that which creates or is liable to create a nuisance through emission of noise, smoke, dust, odour, heat, light, fumes, fire or explosive hazard; results in the unsightly or unsafe storage of goods, salvage, junk, waste or other materials; poses a hazard to health and safety; or adversely affects the amenities of the


neighbourhood or interferes with the rights of neighbours to the normal use and enjoyment of any land or building;

OWNER  means a person or an organization of persons owning or having the legal right to use the land under consideration;

PERMITTED USE  means a use that is listed within the permitted use classes set out in the use zone tables of an authority's development regulations;


PLAN, , unless the context indicates otherwise, means a regional plan and a municipal plan established under section 8 or 10;

PLANNING AREA , unless the context indicates otherwise, means a regional planning area and a municipal planning area established under sections 6 and 11;


PROHIBITED USE  means a use that is not listed in a use zone within the permitted use classes or discretionary use classes or a use that an authority specifies as not permitted within a use zone;


RECREATION VEHICLE OR RECREATIONAL TRAILER means a vehicle or portable structure designed to provide temporary living accommodation which is either self-propelled or mounted on, or pulled by another vehicle, and includes a travel/holiday trailer, camper trailer, truck camper, motorhome, fifth wheel trailer, tent trailer, travel trailer, camper van or recreational trailer or other similar vehicle, but not a mobile home or mini-home. A converted bus is not a recreation vehicle;

REGION  means a region as defined in the *Municipalities Act, 1999*;


REGIONAL AUTHORITY  means a regional authority established under section 7 of the Act; scheme means a scheme established under section 29 of the Act;

SCHEME  means a scheme established under section 29;


SIGN  means a word, letter, model, placard, board, device or representation, whether illuminated or not, in the nature of or employed wholly or in part for the purpose of advertisement, announcement or direction and excludes those things employed wholly as a memorial, advertisements of local government, utilities and boarding or similar structures used for the display of advertisements;


STREET  means a street, road, highway or other way designed for the passage of vehicles and pedestrians and which is accessible by fire department and other emergency vehicles;


STREET LINE  means the edge of a street reservation as defined by the authority having jurisdiction;

SUBDIVISION  means the dividing of land, whether in single or joint ownership into 2 or more pieces for the purpose of development;

TOWN  means a town as defined in the *Municipalities Act, 1999*;


USE  means a building or activity situated on a lot or a development permitted on a lot;


USE ZONE OR ZONE  means an area of land including buildings and water designated on the zoning map to which the uses, standards and conditions of a particular use zone table apply;

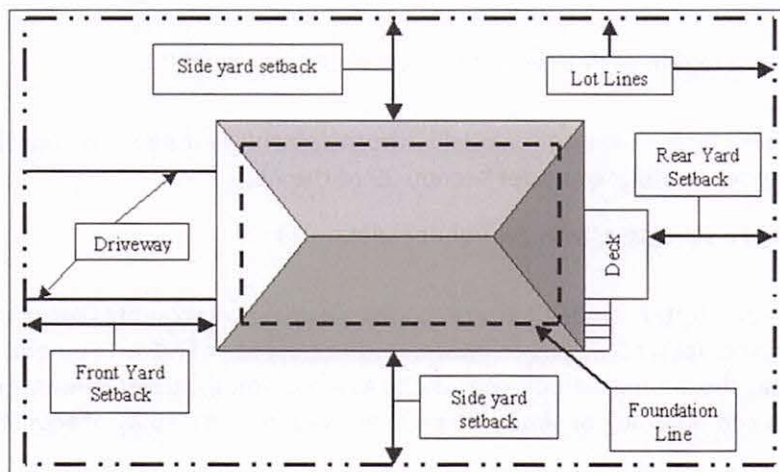
VARIANCE  means a departure, to a maximum of 10% from the yard, area, lot coverage, setback, size, height, frontage or any other numeric requirement of the applicable Use Zone Table of the authority's regulations;


YARDS – (sometimes called lot lines) refer to the diagram below for an illustration of the following definitions:

FRONT YARD DEPTH otherwise called the building line or front yard setback, means setback from the street that the building is fronting on, shown as the front yard setback in the drawing below; note that the development controls indicate side yard and rear yard setbacks from the boundaries of the property;

REAR YARD DEPTH  means the distance between the rear lot line and the rear wall of the main building on a lot; (Note that in the diagram, the rear yard setback should include the deck and extend to the back wall of the primary dwelling)

SIDE YARD DEPTH  means the distance between the side lot line and the nearest side wall of a building on the lot; (this is shown as the side yard setback in the diagram)



ZONING MAP  means the map or maps attached to and forming a part of the authority's regulations.

APPENDIX 2 – NON-CONFORMING USES AND NON-CONFORMING DEVELOPMENT

Non-Conforming Uses or Non-Conforming Development

(Refer to Section 108(2) of the *Urban and Rural Planning Act 2000* and Sections 14, 15, 16, and 17 of the *Ministerial Development Regulations* found in the appendices) *Ministerial Development Regulations*.

The following excerpts set out the requirements for non-conforming uses.

Section 108(2) of the *Urban and Rural Planning Act 2000*:

“non-conforming use” means a legally existing use that is not listed as a permitted or discretionary use for the use zone in which it is located or which does not meet the development standards for that use zone;” ...

“108. (1) Notwithstanding a plan, scheme or regulations made under this Act, the minister, a council or regional authority shall, in accordance with regulations made under this Act, allow a development or use of land to continue in a manner that does not conform with a regulation, scheme, or plan that applies to that land provided that the non-conforming use legally existed before the registration under section 24 of the plan, scheme or regulations made with respect to that kind of development or use.

(2) Notwithstanding subsection (1), a right to resume a discontinued non-conforming use of land shall not exceed 6 months after that discontinuance unless otherwise provided by regulation under this Act.

(3) A building, structure or development that does not conform to a scheme, plan or regulations made under this Act that is allowed to continue under subsection (1)

- (a) shall not be internally or externally varied, extended or expanded unless otherwise approved by the minister or appropriate council, regional authority or authorized administrator;
- (b) shall not be structurally modified except as required for the safety of the building, structure or development;
- (c) shall not be reconstructed or repaired for use in the same non-conforming manner where 50% or more of the value of that building, structure or development has been destroyed;
- (d) may have the existing use for that building, structure or development varied by the appropriate council, regional authority or authorized administrator to a use that is, in their opinion more compatible with a plan and regulations applicable to it;
- (e) may have the existing building extended by the appropriate council, regional authority or authorized administrator where, in its opinion that extension is not more than 50% of the existing building;
- (f) where the non-conformance is with respect to the standards included in development regulations, shall not be expanded if the expansion would increase the non-conformity; and
- (g) where the building or structure is primarily zoned and used for residential purposes, may, in accordance with the appropriate plan and regulations, be repaired or rebuilt where 50% or more of the value of that building or structure is destroyed.”

Excerpt - Sections 14, 15, and 16 of the *Ministerial Development Regulations 3/01*:

“Residential non conformity

14. A residential building or structure referred to in paragraph 108(3)(g) of the Act must, where being repaired or rebuilt, be repaired or rebuilt in accordance with the plan and development regulations applicable to that building or structure.

Notice and hearings on change of use

15. Where considering a non-conforming building, structure or development under paragraph 108(3)(d) of the Act and before making a decision to vary an existing use of that non-conforming building, structure or development, an authority, at the applicants expense, shall publish a notice in a newspaper circulating in the area or by other means give public notice of an application to vary the existing use of a non-conforming building, structure or development and shall consider any representations or submissions received in response to that advertisement.

Non-conformance with standards

16. Where a building, structure or development does not meet the development standards included in development regulations, the building, structure or development shall not be expanded if the expansion would increase the non-conformity and an expansion must comply with the development standards applicable to that building, structure or development.

Discontinuance of non-conforming use

17. An authority may make development regulations providing for a greater period of time than is provided under subsection 108(2) of the Act with respect to the time by which a discontinued non-conforming use may resume operation.”

[End of quote]

If a non-conforming development or land use is discontinued after these Regulations came into legal effect, a right to resume a discontinued non-conforming use of land shall not exceed **two years** after the discontinuance occurred.. For the purpose of this Regulation, discontinuance of a non-conforming use begins when any one of the following conditions is met:

- i. The building or use of land is clearly vacated or the building is demolished,
- ii. The owner or tenant has ceased paying business taxes for that use, and
- iii. The owner or tenant has stated in writing that the use has ceased.

Regarding a notice of an application to change a non-conforming use: this shall be by advertisement in a newspaper circulating in the area, or by other reliable means as deemed appropriate by Council, and a minimum of seven (7) days shall be provided for persons to respond. (*Minister's Development Regulations, 3/01*;

**APPENDIX 3: MINISTER'S DEVELOPMENT REGULATIONS
UNDER THE URBAN AND RURAL PLANNING ACT, 2000**

This is an official version.

Copyright © 2006: Queens Printer,
St. John's, Newfoundland and Labrador, Canada

[Important Information](#)

(Includes details about the availability of printed and electronic versions of the Statutes.)

[Table of Regulations](#)

[Main Site](#)

[How current is this regulation?](#)

**NEWFOUNDLAND AND LABRADOR
REGULATION 3/01**

*Development Regulations
under the
Urban and Rural Planning Act, 2000*

(Filed January 2, 2001)

Under the authority of section 36 of the *Urban and Rural Planning Act, 2000*, I make the following regulations.

Dated at St. Johns, January 2, 2001.

Joan Marie Aylward
Minister of Municipal and Provincial Affairs

REGULATIONS

Analysis

[1. Short title](#)

[2. Definitions](#)

- [3. Application](#)
- [4. Interpretation](#)
- [5. Notice of right to appeal](#)
- [6. Appeal requirements](#)
- [7. Appeal registration](#)
- [8. Development prohibited](#)
- [9. Hearing notice and meetings](#)
- [10. Hearing of evidence](#)
- [11. Board decision](#)
- [12. Variances](#)
- [13. Notice of variance](#)
- [14. Residential non conformity](#)
- [15. Notice and hearings on change of use](#)
- [16. Non-conformance with standards](#)
- [17. Discontinuance of non-conforming use](#)
- [18. Delegation of powers](#)
- [19. Commencement](#)

Short title

1. These regulations may be cited as the *Development Regulations*.

[Back to Top](#)

Definitions

2. In these regulations,

- (a) "Act", unless the context indicate otherwise, means the *Urban and Rural Planning Act, 2000*;
- (b) "applicant" means a person who has applied to an authority for an approval or permit to carry out a development;
- (c) "authority" means a council, authorized administrator or regional authority;
and
- (d) "development regulations" means these regulations and regulations and by-laws respecting development that have been enacted by the relevant authority.

Application

3. (1) These regulations shall be included in the development regulations of an authority and shall apply to all planning areas.

(2) Where there is a conflict between these regulations and development regulations or other regulations of an authority, these regulations shall apply.

(3) Where another Act of the province provides a right of appeal to the board, these regulations shall apply to that appeal.

Interpretation

4. (1) In development regulations and other regulations made with respect to a planning area the following terms shall have the meanings indicated in this section

- (a) "access" means a way used or intended to be used by vehicles, pedestrians or animals in order to go from a street to adjacent or nearby land or to go from that land to the street;
- (b) "accessory building" includes
 - (i) a detached subordinate building not used as a dwelling, located on the same lot as the main building to which it is an accessory and which has a use that is customarily incidental or complementary to the main use of the building or land,
 - (ii) for residential uses, domestic garages, carports, ramps, sheds, swimming pools, greenhouses, cold frames, fuel sheds, vegetables storage cellars, shelters for domestic pets or radio and television antennae,
 - (iii) for commercial uses, workshops or garages, and
 - (iv) for industrial uses, garages, offices, raised ramps and docks;

- (c) "accessory use" means a use that is subsidiary to a permitted or discretionary use and that is customarily expected to occur with the permitted or discretionary use;
- (d) "building height" means the vertical distance, measured in metres from the established grade to the
 - (i) highest point of the roof surface of a flat roof,
 - (ii) deck line of a mansard roof, and
 - (iii) mean height level between the eave and the ridge of a gable, hip or gambrel roof,and in any case, a building height shall not include mechanical structure, smokestacks, steeples and purely ornamental structures above a roof;
- (e) "building line" means a line established by an authority that runs parallel to a street line and is set at the closest point to a street that a building may be placed;
- (f) "discretionary use" means a use that is listed within the discretionary use classes established in the use zone tables of an authority's development regulations;
- (g) "established grade" means,
 - (i) where used in reference to a building, the average elevation of the finished surface of the ground where it meets the exterior or the front of that building exclusive of any artificial embankment or entrenchment, or
 - (ii) where used in reference to a structure that is not a building, the average elevation of the finished grade of the ground immediately surrounding the structure, exclusive of any artificial embankment or entrenchment;
- (h) "floor area" means the total area of all floors in a building measured to the outside face of exterior walls;
- (i) "frontage" means the horizontal distance between side lot lines measured at the building line;
- (j) "lot" means a plot, tract or parcel of land which can be considered as a unit of land for a particular use or building;
- (k) "lot area" means the total horizontal area within the lines of the lot;

- (l) "lot coverage" means the combined area of all building on a lot measured at the level of the lowest floor above the established grade and expressed as a percentage of the total area of the lot;
- (m) "non-conforming use" means a legally existing use that is not listed as a permitted or discretionary use for the use zone in which it is located or which does not meet the development standards for that use zone;
- (n) "owner" means a person or an organization of persons owning or having the legal right to use the land under consideration;
- (o) "permitted use" means a use that is listed within the permitted use classes set out in the use zone tables of an authority's development regulations;
- (p) "prohibited use" means a use that is not listed in a use zone within the permitted use classes or discretionary use classes or a use that an authority specifies as not permitted within a use zone;
- (q) "sign" means a word, letter, model, placard, board, device or representation, whether illuminated or not, in the nature of or employed wholly or in part for the purpose of advertisement, announcement or direction and excludes those things employed wholly as a memorial, advertisements of local government, utilities and boarding or similar structures used for the display of advertisements;
- (r) "rear yard depth" means the distance between the rear lot line and the rear wall of the main building on a lot;
- (s) "side yard depth" means the distance between the side lot line and the nearest side wall of a building on the lot;
- (t) "street" means a street, road, highway or other way designed for the passage of vehicles and pedestrians and which is accessible by fire department and other emergency vehicles;
- (u) "street line" means the edge of a street reservation as defined by the authority having jurisdiction;
- (v) "use" means a building or activity situated on a lot or a development permitted on a lot;
- (w) "use zone" or "zone" means an area of land including buildings and water designated on the zoning map to which the uses, standards and conditions of a particular use zone table apply;
- (x) "variance" means a departure, to a maximum of 10% from the yard, area, lot coverage, setback, size, height, frontage or any other numeric requirement of the applicable Use Zone Table of the authority's regulations; and

(y) "zoning map" means the map or maps attached to and forming a part of the authority's regulations.

(2) An authority may, in its discretion, determine the uses that may or may not be developed in a use zone and those uses shall be listed in the authority's regulations as discretionary, permitted or prohibited uses for that area.

Notice of right to appeal

5. Where an authority makes a decision that may be appealed under section 42 of the Act, that authority shall, in writing, at the time of making that decision, notify the person to whom the decision applies of the

- (a) persons right to appeal the decision to the board;
- (b) time by which an appeal is to be made;
- (c) right of other interested persons to appeal the decision; and
- (d) manner of making an appeal and the address for the filing of the appeal.

Appeal requirements

6. (1) The secretary of the board at the Department of Municipal and Provincial Affairs, Main Floor, Confederation Building (West Block), P.O. Box 8700, St. Johns, Nfld., A1B 4J6 is the secretary to all boards in the province and an appeal filed with that secretary within the time period referred to in subsection 42(4) of the Act shall be considered to have been filed with the appropriate board.

(2) Notwithstanding subsection (1), where the Town of Corner Brook, Town of Mount Pearl or Town of St. Johns appoints an appeal board under subsection 40(2) of the Act, an appeal shall be filed with the secretary of that appointed board.

(3) The fee required under section 44 of the Act shall be paid to the board that hears the decision being appealed by filing it with the secretary referred to in subsection (1) or (2) within the 14 days referred to in subsection 42(4) of the Act.

(4) The board that hears the decision being appealed shall, subject to subsection 44(3) of the Act, retain the fee paid to the board.

(5) Where an appeal of a decision and the required fee is not received by a board in accordance with this section and Part VI of the Act, the right to appeal that decision shall be considered to have been forfeited.

Appeal registration

7. (1) Upon receipt of an appeal and fee as required under the Act and these regulations, the secretary of the board as referred to in subsections 6(1) and (2), shall immediately register the appeal.

(2) Where an appeal has been registered the secretary of the board shall notify the appropriate authority of the appeal and shall provide to the authority a copy of the appeal and the documentation related to the appeal.

(3) Where an authority has been notified of an appeal that authority shall forward to the appropriate board a copy of the application being appealed, all correspondence, council minutes, plans and other relevant information relating to the appeal including the names and addresses of the applicant and other interested persons of whom the authority has knowledge.

(4) Upon receipt of the information under subsection (3), the secretary of the board shall publish in a newspaper circulated in the area of the appropriate authority, a notice that the appeal has been registered.

(5) A notice published under subsection (4) shall be published not fewer than 2 weeks before the date upon which the appeal is to be heard by the board.

Development prohibited

8. (1) Immediately upon notice of the registration of an appeal the appropriate authority shall ensure that any development upon the property that is the subject of the appeal ceases.

(2) Sections 102 and 104 of the Act apply to an authority acting under subsection (1).

(3) Upon receipt of a notification of the registration of an appeal with respect to an order under section 102 of the Act, an authority shall not carry out work related to the matter being appealed.

Hearing notice and meetings

9. (1) A board shall notify the appellant, applicant, authority and other persons affected by the subject of an appeal of the date, time and place for the appeal not fewer than 7 days before the date scheduled for the hearing of the appeal.

(2) A board may meet as often as is necessary to conduct its work in an expeditious manner.

Hearing of evidence

10. (1) A board shall meet at a place within the area under its jurisdiction and the appellant and other persons notified under subsection 9(1) or their representative may

appear before the board and make representations with respect to the matter being appealed.

(2) A board shall hear an appeal in accordance with section 43 of the Act and these regulations.

(3) A written report submitted under subsection 43(2) of the Act respecting a visit to and viewing of a property shall be considered to have been provided in the same manner as evidence directly provided at the hearing of the board.

(4) In the conduct of an appeal hearing, the board is not bound by the rules of evidence.

Board decision

11. A decision of the board must comply with the plan, scheme or development regulations that apply to the matter that has been appealed to that board.

Variances

12. (1) Where an approval or permit cannot be given by an authority because a proposed development does not comply with development standards set out in development regulations, an authority may, in its discretion, vary the applicable development standards to a maximum of 10% if, in the authority's opinion, compliance with the development standards would prejudice the proper development of the land, building or structure in question or would be contrary to public interest.

(2) An authority shall not allow a variance from development standards set out in development regulations if that variance, when considered together with other variances made or to be made with respect to the same land, building or structure, would have a cumulative effect that is greater than a 10% variance even though the individual variances are separately no more than 10%.

(3) An authority shall not permit a variance from development standards where the proposed development would increase the non-conformity of an existing development.

Notice of variance

13. Where an authority is to consider a proposed variance, that authority shall give written notice of the proposed variance from development standards to all persons whose land is in the immediate vicinity of the land that is the subject of the variance.

Residential non-conformity

14. A residential building or structure referred to in paragraph 108(3)(g) of the Act must, where being repaired or rebuilt, be repaired or rebuilt in accordance with the plan and development regulations applicable to that building or structure.

Notice and hearings on change of use

15. Where considering a non-conforming building, structure or development under paragraph 108(3)(d) of the Act and before making a decision to vary an existing use of that non-conforming building, structure or development, an authority, at the applicants expense, shall publish a notice in a newspaper circulating in the area or by other means give public notice of an application to vary the existing use of a non-conforming building, structure or development and shall consider any representations or submissions received in response to that advertisement.

Non-conformance with standards

16. Where a building, structure or development does not meet the development standards included in development regulations, the building, structure or development shall not be expanded if the expansion would increase the non-conformity and an expansion must comply with the development standards applicable to that building, structure or development.

Discontinuance of non-conforming use

17. An authority may make development regulations providing for a greater period of time than is provided under subsection 108(2) of the Act with respect to the time by which a discontinued non-conforming use may resume operation.

Delegation of powers

18. An authority shall, where designating employees to whom a power is to be delegated under subsection 109(3) of the Act, make that designation in writing.

Commencement

19. These regulations shall be considered to have come into force on January 1, 2001.

©Earl G. Tucker, Queen's Printer

APPENDIX 4: WATER RESOURCES MANAGEMENT DIVISION – POLICY FOR LAND AND WATER RELATED DEVELOPMENTS IN PROTECTED PUBLIC WATER SUPPLY AREAS

POLICY FOR LAND AND WATER RELATED DEVELOPMENTS IN PROTECTED PUBLIC WATER SUPPLY AREAS

POLICY DIRECTIVE

Division: Water Resources Management P.D. W.R. 95-01

Prepared By: Haseen Khan, P.Eng.
Approved By: Wasi Ullah, Director
Approved By: David Jeans, ADM
Authorized By: John M. Fleming, DM
Kevin Aylward Minister

Issue Date: April 7, 1995
Re-Issue Date: March 10, 1999
Review Date:
Superseded:
Cancelled:

Subject:

Policy guidelines for land and water related developments in protected public water supply areas.

1.0 OBJECTIVES

The policy will establish a mechanism for issuing a certificate of environmental approval under Section 39 of the Water Resources Act, SNL 2002 cW-4.01 for all development activities in a designated water supply area. The implementation of the policy guidelines will ensure sustainable development of natural resources without adversely affecting water quality.

2.0 LEGISLATION

Water Resources Act, SNL 2002 cW-4.01, Section 39

3.0 POLICY

The existing and proposed development activities in protected water supply areas will be subject to the following policy guidelines established under Section 39 of the Act.

4.0 DEFINITIONS

“Act” means the Water Resources Act, SNL 2002 cW-4.01.

“Development” means the carrying out of an activity or operation on, over, or under land or water for social or economic benefits, or the making of any change in the use of the intensity of use of any land, water, building or premises.

All other definitions appearing in the Act shall equally apply to this policy when employed herein.

5.0 APPLICATION OF THE POLICY

5.1 This policy shall apply to public water supply areas designated under Section 39 of the Act.

5.2 Existing resource development and other activities will be allowed to continue unless it is established that these are impairing water quality or have potential to impair water quality.

5.3 If it is established that a particular activity is a source of pollution, then appropriate measures as outlined in Sections 11, 12 and 13 of this policy directives will apply.

5.4 The Minister may require proponents of existing activities, which have potential to impair water quality, to obtain his/her approval.

5.5 No development shall be carried out in a designated area except in accordance with this policy.

5.6 No person shall carry out any development in a designated area without obtaining prior approval in writing from the Minister.

6.0 ACTIVITIES NOT PERMITTED IN A DESIGNATED AREA

6.1 Placing, depositing or discharging or permitting the placing, depositing or discharging into a body of water and sewage, refuse, chemicals, municipal and industrial wastes or any other material which impairs or has potential to impair water quality.

6.2 Using an intake pond, lake or specified buffer zone for any activity detrimental to water quality and not permitted in the Act.

6.3 Using ice covered water body for transporting logs, riding skidoos/motor vehicles/all-terrain vehicles, leading of animals, or any other activity which impairs or has potential to impair water quality.

6.4 Using or operating existing facilities in such a manner which impairs or has potential to impair water quality.

6.5 Residential development (a sub-division of four or more lots), vehicle maintenance facilities, warehouses, service stations, industries, and chemicals and salt storage depots.

6.6 Storage and disposal of pesticides and manure, application of manure and chemicals in specified buffer zones, extensive land clearing, and peat land drainage without adequate treatment.

6.7 Clear cutting of forest in sensitive areas, establishment of camps and camp facilities, storage of chemicals, application of pesticides, drainage of peat land for afforestation, and application of toxic fire retardants.

6.8 Resorts, hotels/motels, and golf courses.

6.9 Activities, operations or facilities associated with aggregate extraction and mineral exploration such as work camps, vehicle parking and maintenance facilities, washing of aggregates, asphalt plants, discharge or deposit of waste material into a body of water, and significant disturbance to land for mineral exploration purposes.

6.10 Application of herbicides in the right-of-way, and use of chemically treated utility poles and other related structures.

6.11 Aquaculture development and associated activities having potential to impair water quality.

6.12 Processing and manufacturing plants having potential to impair water quality.

6.13 Cemetery, waste disposal facilities, and any other storage or disposal facilities that the Minister considers environmentally unacceptable.

7.0 ACTIVITIES REGULATED IN A DESIGNATED AREA

In a designated area, no person shall undertake any of the following activities without obtaining prior written approval from the Minister:

7.1 Expansion and upgrading of the existing activities, operations or facilities.

7.2 Construction of residential, commercial, industrial and institutional facilities or any other related activity including land clearing or drainage, construction of access roads, servicing of lands for subsequent use, or extension and upgrading of existing buildings or facilities.

7.3 Development of farm lands for crop production, forage production, vegetable production, and blueberry and other fruit production.

7.4 Forest logging, resource road construction and use, stream crossing for controlled access, preparation of skid trails and landing areas, silvicultural activities, tree farming, and other environmentally acceptable forestry operations.

7.5 Recreational activities or facilities including cottage development, fishing, swimming, boating, hiking, camp grounds, or canoe routes, vacation or other camps, or recreational facilities.

7.6 Mineral exploration related activities and aggregate extraction, or any other construction activity incidental to mining and quarrying including access roads, stream crossings, land drainage with adequate treatment, land clearing and excavation.

7.7 Installation of storm or sanitary sewer pipelines, pipelines for transmission of water for hydroelectric generation, agriculture uses, or any other purposes.

7.8 Construction of roads, bridges, culverts, and other stream crossings, and installation of power and telecommunication transmission lines.

7.9 Modification to intake structures, pumphouse, reservoir, etc. will require approval under Section 37 of Act.

7.10 Any other development or activity which, in the opinion of the Minister, has caused impairment or has potential to impair water quality.

8.0 APPROVAL PROCESS

8.1 The proponent shall submit a detailed development plan along with maps, drawings and specifications and other information as required by the Minister for approval.

8.2 The Minister may, on the recommendation of his/her officials, issue a certificate of approval for the proposed development on such terms and conditions as the Minister considers necessary to protect water quality.

8.3 The proponent shall obtain separate approvals from the Minister under Section 48 of the Act, for all permanent or temporary stream crossings or for alteration to bodies of water that may be necessary to carry out the approved development.

8.4 The proponent shall also obtain licences, permits or approvals under other acts and regulations as required prior to commencing the approved work.

8.5 The proponent of the approved development shall notify the municipal authority or the person responsible for the operation and maintenance of the waterworks by providing a copy of the approval issued under this policy before commencing the work.

8.6 The proponent shall maintain adequate liaison and consultation with the person or authority responsible for the operation and maintenance of the waterworks during the implementation and operation of the approved work.

8.7 The Minister may require the inspection of the approved development from time to time by his/her officials to ensure that the development is carried out in an environmentally acceptable manner and the proponent is complying with the terms and conditions of the approval.

8.8 The Minister may require a proponent to monitor water quality according to a monitoring program approved by the Minister in order to evaluate the impact of the approved development on public water supply.

8.9 The Minister encourages the departments and agencies responsible for resource management and affected by this policy to develop environmental protection guidelines for resource utilization in protected water supply areas, for compliance by proponents or developers.

9.0 BUFFER ZONES

9.1 The proponents shall provide the following widths of buffer zones along and around water bodies from the high water mark in a designated area:

Water Body	Width of Buffer Zones
Intake pond or lake	a minimum of 150 metres
River intake	a minimum of 150 metres for a distance of one km upstream and 100 m downstream
Main river channel	a minimum of 75 metres
Major tributaries, lakes or ponds	a minimum of 50 metres
Other water bodies	a minimum of 30 metres

9.2 No development activity shall be permitted in buffer zones except those which are intended to promote vegetation.

10.0 RESPONSIBILITIES OF MUNICIPAL AUTHORITY

The municipal authority or person responsible for the operation and maintenance of a waterworks shall:

10.1 Ensure that no development activities are undertaken in a designated area without approval from the Minister.

10.2 Ensure that approved development activities are undertaken in strict compliance with the terms and conditions of the approval.

10.3 Where an approval or this policy is violated, serve a stopping order on the violator after obtaining prior approval from the Minister for stopping any work or operation either permanently or temporarily

which is not carried out according to the terms and conditions of the approval and has impaired or has potential to impair water quality.

10.4 Request the Minister for the appointment of a Watershed Monitoring Committee and the development of a watershed management plan, if the designated area is under increasing pressure for multiple development activities.

11.0 CORRECTION OF HARMFUL CONDITIONS

If the quality of water has been impaired by any activity, practice, or action taken deliberately, negligently or accidentally, the Minister may order the proponent

- to provide alternate water supply for the affected community for as long as is necessary to restore the existing water supply system;
- to restore the water quality to its original condition; or
- to take necessary measures including the removal of facilities, undertakings, cabins, etc. and to rehabilitate the affected area at his/her expense in order to rectify the water pollution related problems.
-

12.0 CERTAIN POWERS OF THE MINISTER

(A) Cancellation of Approval

The Minister may revoke an approval:

12.1 For failure of the proponent of any development or activity to comply with the terms and conditions stipulated in the approval.

12.2 Where the approval was issued in error on the basis of incorrect or incomplete information.

12.3 Where the approved activities or operations are causing or have potential to cause impairment of water quality for reasons not anticipated at the time the approval was issued.

(B) Changing Boundaries

The Minister may change the boundaries of a designated area either to enlarge or reduce its size.

13.0 OFFENCE

A person who undertakes any development or activity in a designated area without prior written approval from the Minister is guilty of an offence under the Act.

APPENDIX 5: LAND USE ZONING MAP