
















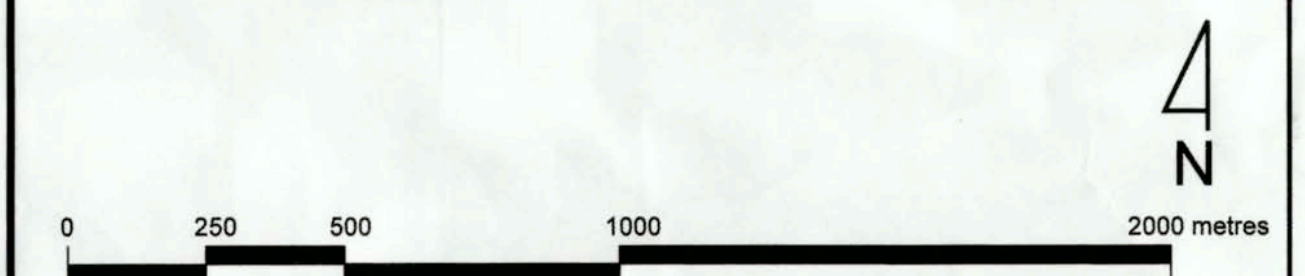
Town of PORT AU CHOIX



DEVELOPMENT REGULATIONS 2015-2025

Zoning Map 1

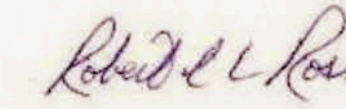
Legend: Land Use Zones


	RES	(RESIDENTIAL ZONE)
	COM	(COMMERCIAL ZONE)
	CDA	(COMPREHENSIVE DEVELOPMENT AREA ZONE)
	MXD	(MIXED DEVELOPMENT ZONE)
	IND	(INDUSTRIAL USE ZONE)
	CPU	(COMMUNITY & PUBLIC USE ZONE)
	REC	(RECREATION ZONE)
	CON	(CONSERVATION ZONE)
	RUR	(RURAL ZONE)
	PPWS	(PROTECTED PUBLIC WATER SUPPLY ZONE)
	PROTECTED PUBLIC WATER SUPPLY ZONE OVERLAY	
	ROAD	
	NATIONAL HISTORIC SITE	
	MUNICIPAL BOUNDARY	
	MUNICIPAL PLANNING AREA BOUNDARY	



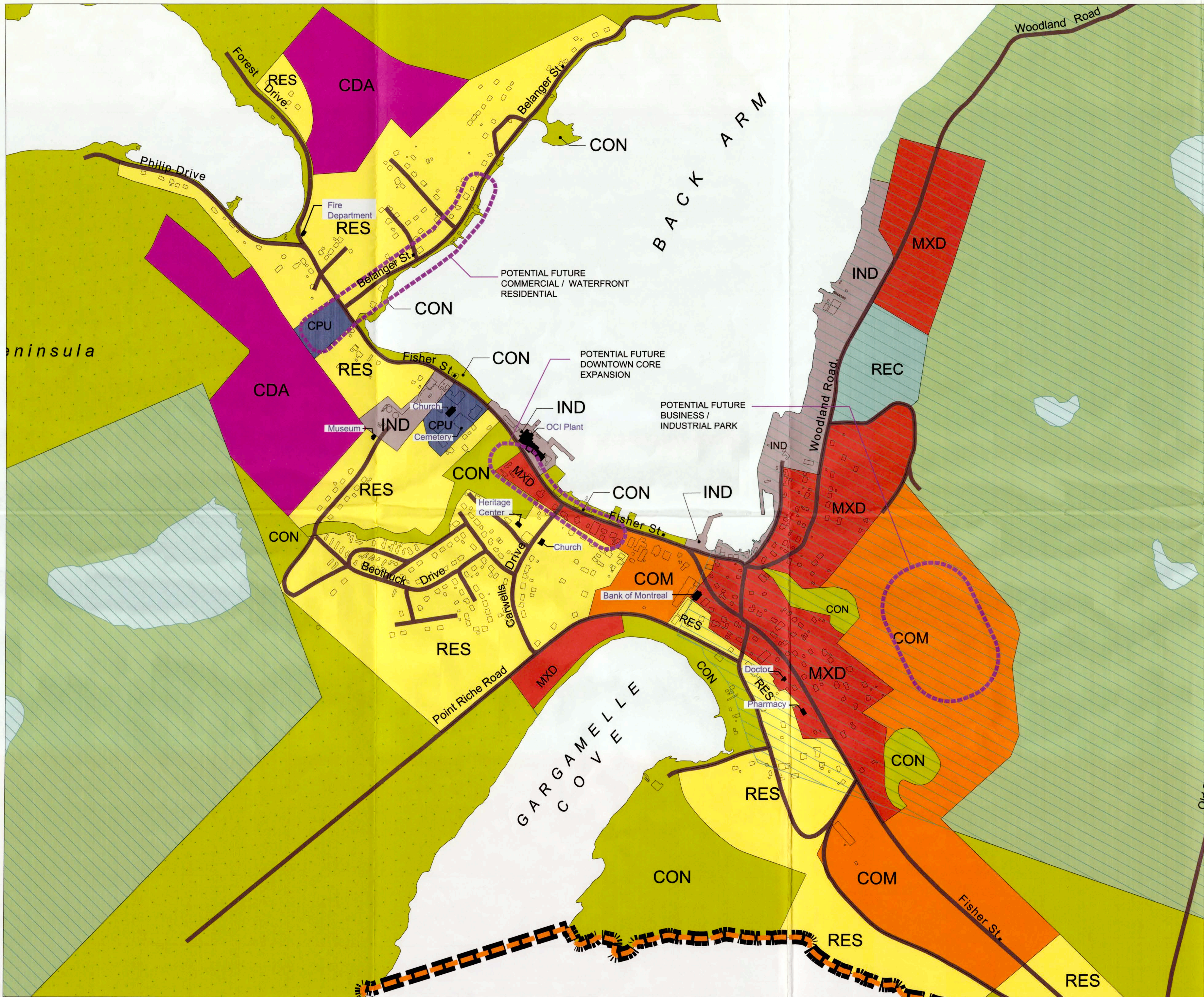
Dated this 10 Day of Oct 2015 ^{RP}
 Town Mayor
 Town Clerk

CANADIAN INSTITUTE OF PLANNERS CERTIFICATION
I certify that the attached Zoning Map has been prepared in accordance with the requirements of the Urban and Rural Planning Act 2000


Robert Ross MCIP



SEE ZONING MAP 2



Town of PORT AU CHOIX

DEVELOPMENT REGULATIONS 2015-2025

Zoning Map 2

Legend : Land Use Zones

- RES (RESIDENTIAL ZONE)
- COM (COMMERCIAL ZONE)
- CDA (COMPREHENSIVE DEVELOPMENT AREA ZONE)
- MXD (MIXED DEVELOPMENT ZONE)
- IND (INDUSTRIAL USE ZONE)
- CPU (COMMUNITY & PUBLIC USE ZONE)
- REC (RECREATION ZONE)
- CON (CONSERVATION ZONE)
- RUR (RURAL ZONE)
- PPWS (PROTECTED PUBLIC WATER SUPPLY ZONE)
- PROTECTED PUBLIC WATER SUPPLY ZONE OVERLAY
- ROAD
- NATIONAL HISTORIC SITE
- MUNICIPAL BOUNDARY
- MUNICIPAL PLANNING AREA BOUNDARY

0 100 250 500 m

Dated this 10th Day of October 2016

[Signature] Town Mayor
[Signature] Town Clerk

CANADIAN INSTITUTE OF PLANNERS CERTIFICATION
I certify that the attached Zoning Map has been prepared in accordance with the requirements of the Urban and Rural Planning Act 2000

[Signature]
Robert Ross MCIP



Development Regulations/Amenement
REGISTERED
Number 5935-2016-001
Date October 26 2016
Signature *[Signature]*