




MAP-A




SOUTHERN HARBOUR MUNICIPAL PLAN

FUTURE LAND USE and RESOURCE POTENTIAL

LAND USE

-  Rural
-  Watershed Protection
-  See Map C (Map B)

RESOURCE POTENTIAL

-  Forestry
-  Aggregate / Mineral
-  Planning Area Boundary

DATED AT Southern Harbour
 THIS 1st DAY OF September A.D. 19 93
[Signature] MAYOR
[Signature] CLERK


Dated at St. John's this 13th day of Dec A.D. 19 93
[Signature]
 ARTHUR D. REID
 MINISTER OF MUNICIPAL and PROVINCIAL AFFAIRS


Date 1991 04

Grid  North

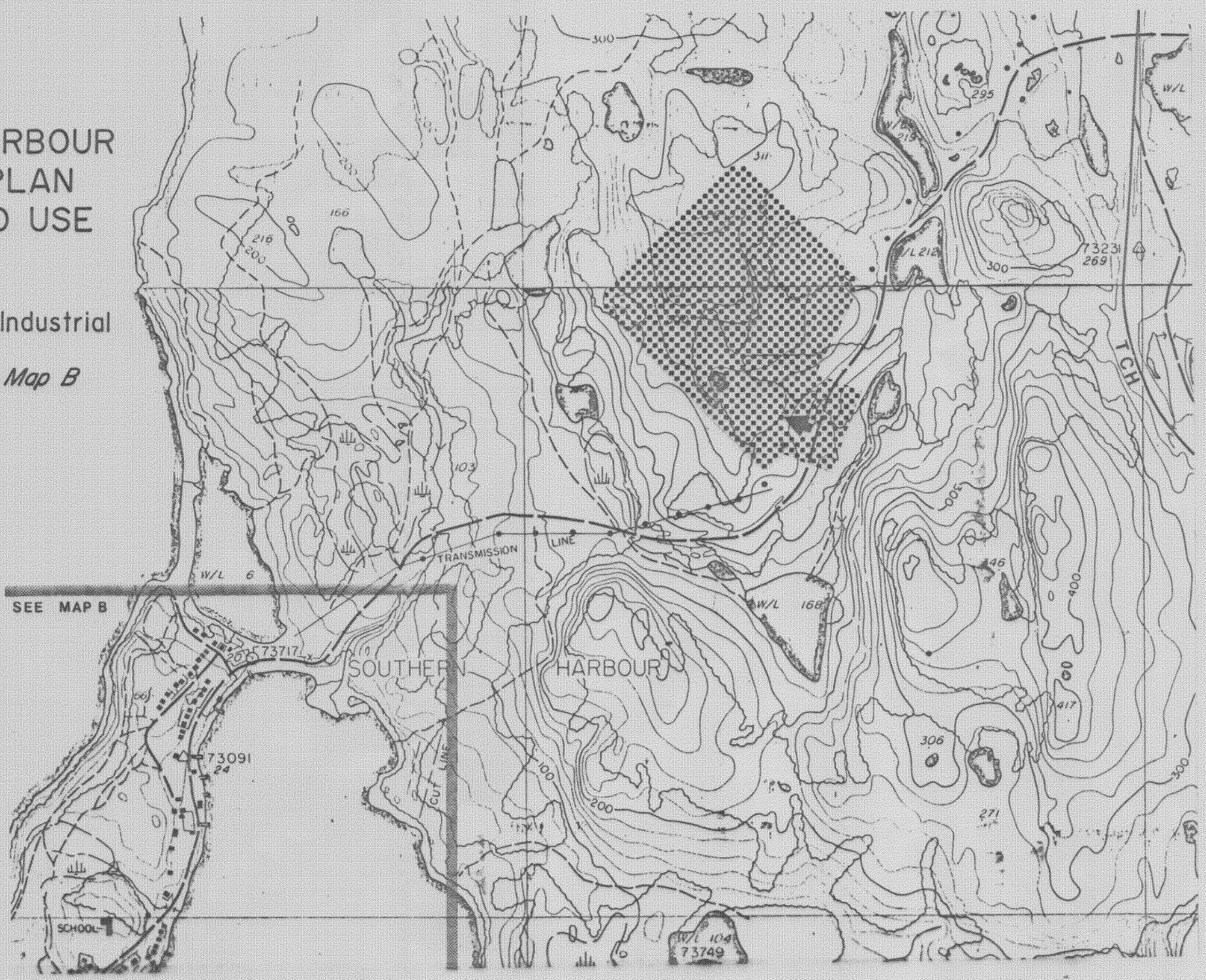
Scale 1:50 000

MAP C
SOUTHERN HARBOUR
MUNICIPAL PLAN
FUTURE LAND USE

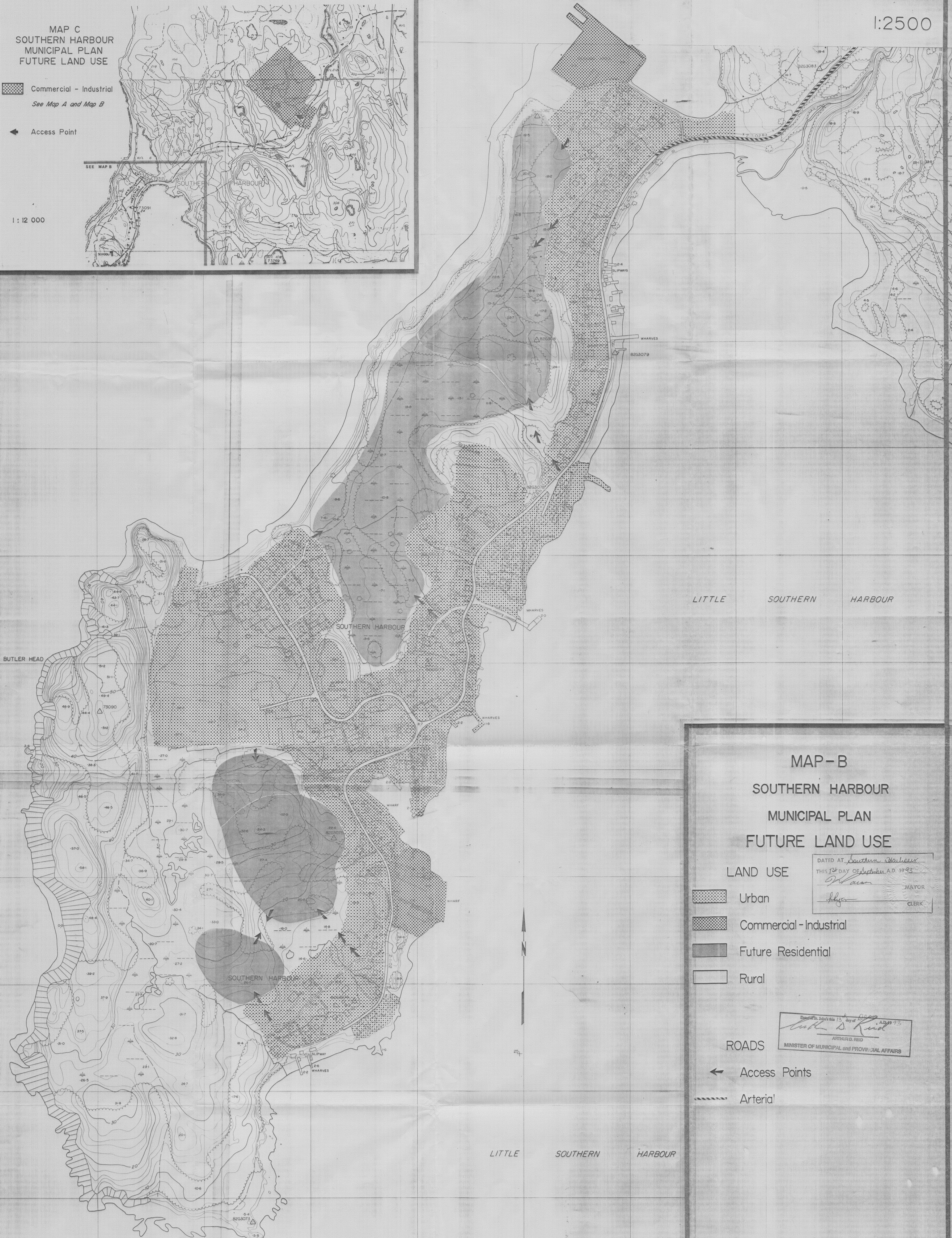
 Commercial - Industrial
See Map A and Map B

 Access Point

1:12 000



1:2500







MAP-B

SOUTHERN HARBOUR

MUNICIPAL PLAN


FUTURE LAND USE

LAND USE

-  Urban
-  Commercial - Industrial
-  Future Residential
-  Rural

DATED AT *Southern Harbour*
THIS 15th DAY OF September A.D. 1993
Arthur B. Reid MAYOR
[Signature] CLERK

ROADS

 Access Points

 Arterial

Arthur B. Reid
ARTHUR B. REID
MINISTER OF MUNICIPAL and PROVINCIAL AFFAIRS

LITTLE SOUTHERN HARBOUR